

RCA NO. 726 ORIGINAL SHEET NO. 1

CANCELING

SHEET NO.

RECEIVED

FEB 13 2008

DOYON UTILITIES, LLC - ELECTRIC - FWA

TITLE PAGE

STATE OF ALASKA  
REGULATORY COMMISSION OF ALASKA

DOYON UTILITIES, LLC

PO BOX 74040

FAIRBANKS, AK 99707

ELECTRICAL DISTRIBUTION

APPLICABLE TO ENTIRE SERVICE AREA  
FORT WAINWRIGHT, ALASKA

RATES, RULES AND REGULATIONS

TARIFF #1

Pursuant to:  
U-08-019(4)

EFFECTIVE: August 13, 2008

ISSUED BY: DOYON UTILITIES, LLC

BY: Tim Wallis

Tim Wallis

Title: Vice President

CANCELING

RECEIVED

FEB 13 2008

STATE OF ALASKA  
REGULATORY COMMISSION OF ALASKA

DOYON UTILITIES, LLC - ELECTRIC - FWA

TABLE OF CONTENTS

TABLE OF CONTENTS

SECTION

BEGINNING AT  
SHEET #

SERVICE AREA

Service Area Map Doyon Utilities, LLC .....4

Service Area Description Doyon Utilities, LLC.....6

1. RULES & REGULATIONS

1.1 Adoption .....32

1.2 General .....32

1.3 Means of Contacting the Utility .....32

1.4 Definitions .....33

2. NATURE OF SERVICE

2.1 Electricity .....39

2.2 Distribution .....39

2.3 Special Contracts .....39

3. SERVICE FEES

3.1 Responsibility for Payment.....40

3.2 Disconnect and Reconnect Charges.....40

3.3 Monthly Billing.....40

3.4 Billing/Service Disputes .....41

3.5 Authority with Respect to Billing Disputes.....42

3.6 Past Due Accounts and Delinquent Accounts .....42

3.7 Physical Disconnection from the Utility Main .....43

3.8 Restoration of Service.....45

3.9 Services Billed as Unit.....45

3.10 Regulatory Cost Charge.....45

Pursuant to:  
U-08-019(4)

EFFECTIVE: August 13, 2008

ISSUED BY: DOYON UTILITIES, LLC

BY:

Tim Wallis

Tim Wallis

Title: Vice President

CANCELING

SHEET NO.

RECEIVED

FEB 13 2008

STATE OF ALASKA  
REGULATORY COMMISSION OF ALASKA

DOYON UTILITIES, LLC – ELECTRIC - FWA

TABLE OF CONTENTS

SECTION	BEGINNING AT SHEET #
4. AGREEMENT TO PROVIDE SERVICE TO A SERVICE LOCATION	
4.1 New Service Connection/Location (Properties Not Connected To System as of August 15, 2008).....	46
4.2 Existing Connections .....	47
4.3 Provision of Utility Service/Agreement Terms and Conditions .....	47
4.4 Effective Date.....	50
4.5 Agreement Termination .....	50
4.6 Deposit Requirements .....	50
4.7 Unsafe Apparatus .....	51
4.8 Non-Warranty for Customer Equipment.....	51
4.9 Non-Compliance With Utility's Rules.....	51
4.10 Temporary Connection.....	51
5. POLICIES & CONDITIONS OF SERVICE	
5.1 Availability of Service Lines .....	53
5.2 Moving or Reconstruction of Utility Facilities .....	53
5.3 Notice for Locates.....	53
5.4 Metering.....	54
5.5 Joint/Common Service Line Connections Prohibited .....	55
6. SERVICE LINE SPECIFICATIONS	
6.1 General.....	60
6.2 Customer's Facilities .....	60
7. MAIN EXTENSION POLICY	
7.1 General.....	62
8. RULE AND RATE CHANGES	
RS 445 .....	64

Pursuant to:  
U-08-019(4)

EFFECTIVE: August 13, 2008

ISSUED BY: DOYON UTILITIES, LLC

BY: Tim Wallis  
Tim Wallis

Title: Vice President

CANCELING

RECEIVED

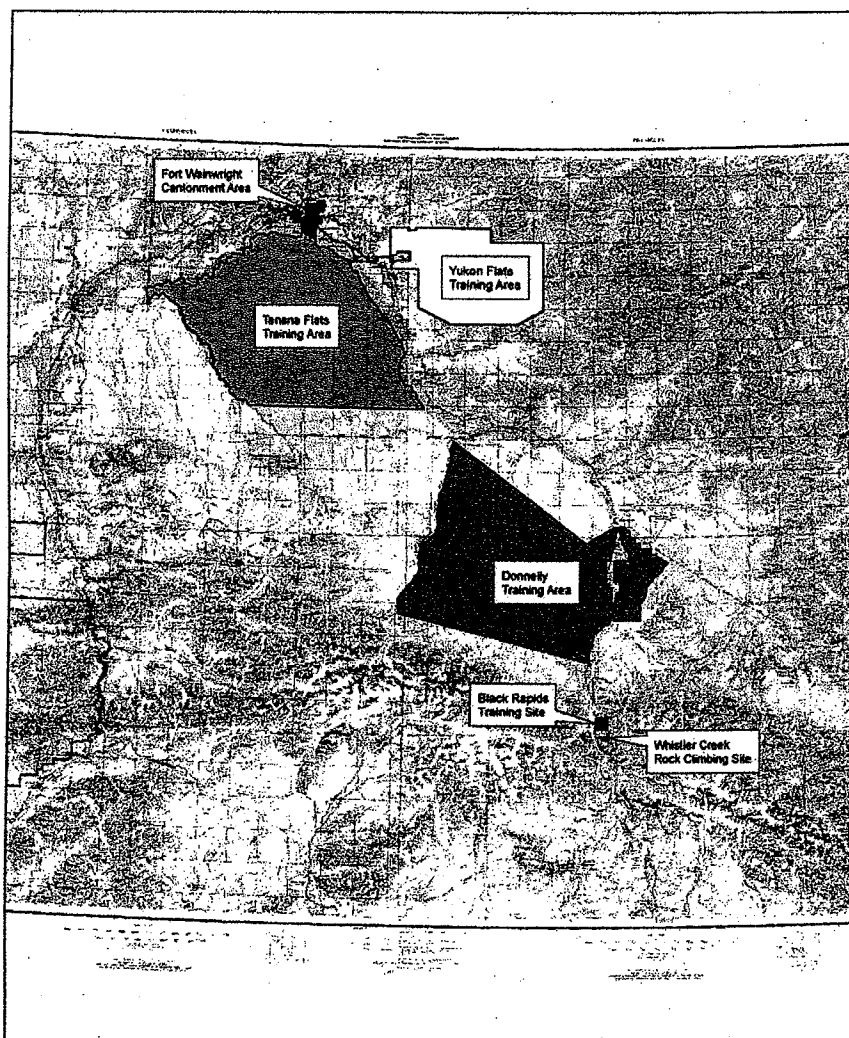
FEB 13 2008

STATE OF ALASKA  
REGULATORY COMMISSION OF ALASKA

DOYON UTILITIES, LLC - ELECTRIC - FWA

SERVICE AREA

## DOYON UTILITIES, LLC SERVICE AREA MAP



Fort Wainwright Utility Service Areas

0 5 10 20 Miles  
1 inch equals 20 milesPursuant to:  
U-08-019(4)

EFFECTIVE: August 13, 2008

ISSUED BY: DOYON UTILITIES, LLCBY: Tim Wallis

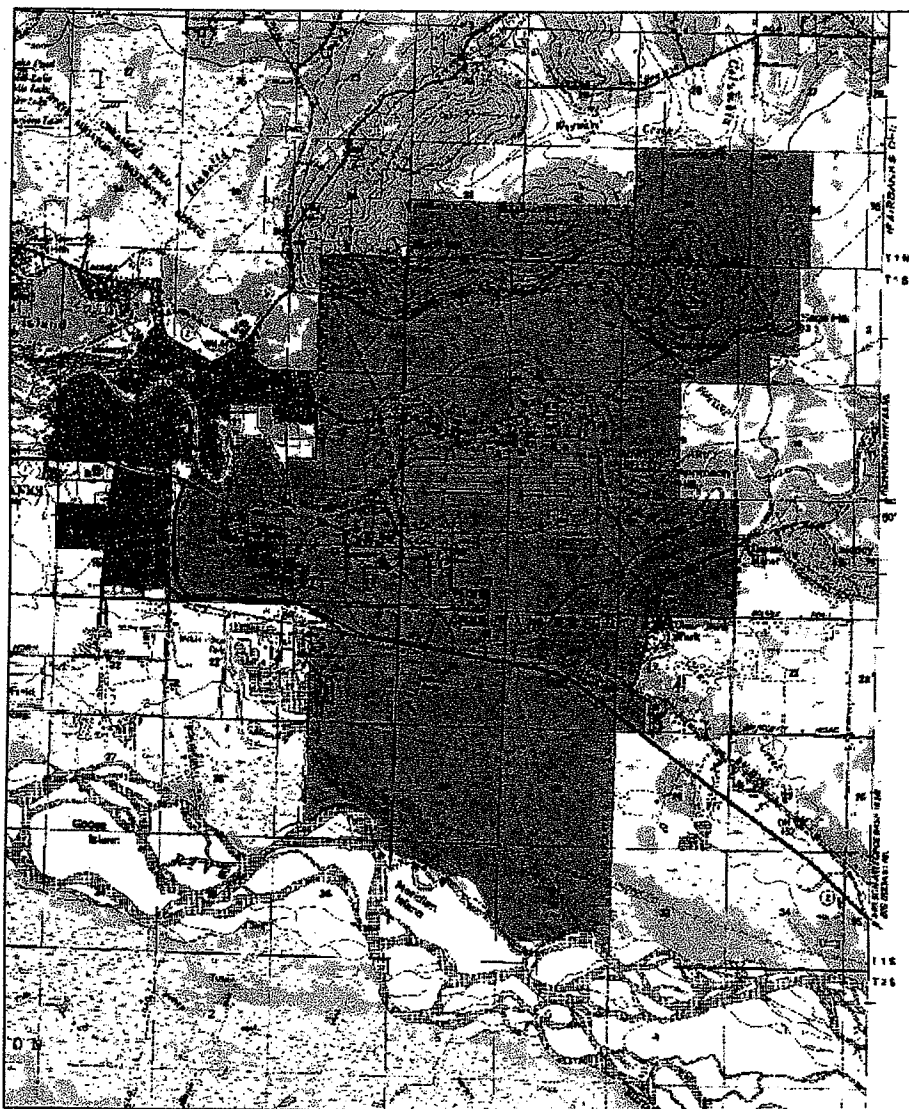
Tim Wallis

Title: Vice President

CANCELING

RECEIVED

MAY 23 2008

STATE OF ALASKA  
REGULATORY COMMISSION OF ALASKADOYON UTILITIES, LLC - ELECTRIC - FWA  
SERVICE AREASERVICE AREA MAP  
CANTONMENT AREA

Fort Wainwright Cantonment Service Area



1:63,360

Pursuant to:  
U-08-019(4)

EFFECTIVE: August 13, 2008

ISSUED BY: DOYON UTILITIES, LLC

BY:

Tim Wallis

Title: Vice President

CANCELING

RECEIVED

MAY 23 2008

STATE OF ALASKA  
REGULATORY COMMISSION OF ALASKADOYON UTILITIES, LLC - ELECTRIC - FWA  
SERVICE AREASERVICE AREA DESCRIPTION  
CANTONMENT SERVICE AREA

T1N R1E Sections: S1/2 of 31; S1/2 of 32; 33; W1/2 of 34

T1S R1E Sections: W1/2 of 3 except for the SE1/4 of the SW1/4; 4; 5; 6; 7; 8; W1/2 of 9; 16; 17; 18; 19; 20; NW1/4 of NW1/4 of 21; that portion of SW1/4 of NW1/4 of 21 lying West of Badger Road; that portion of NW1/4 of SW1/4 of 21 lying West of Badger Road and lying North of Old Richardson Highway; that portion of NW1/4 of SW1/4 of 21 lying South of Old Richardson Highway; SW1/4 of SW1/4 of 21; 29; 30; and those portions of 31 and 32 lying North of the right bank of Tanana River

T1S R1W Sections: 1 except for W1/2 of W1/2; that portion of the SE1/4 of 11 lying South of the left bank of the Chena River; that portion of S1/2 of SW1/4 of 11 lying South of the left bank of the Chena River and East of the centerlines of the Steese Expressway and the Richardson Highway; 12 except for W1/2 of NW1/4 and except for NW1/4 of SW1/4; 13; 14 except for that portion of the N1/2 of NW1/4 lying West of the centerline of the Richardson Highway; 24 except for W1/2 of NW1/4 and except for W1/2 of SW1/4 and except for that portion of W1/2 of NE1/4 of NW1/4 lying South of the South right-of-way of the New Richardson Highway and North of the North right-of-way of the Old Richardson Highway; that portion of 25 lying North of the right bank of the Tanana River except for W1/2 of NW1/4 and except for W1/2 of SW1/4; and that portion of 36 lying North of the right bank of the Tanana River

(All of the above with reference to the Fairbanks Meridian)

Pursuant to:  
U-08-019(4)

EFFECTIVE: August 13, 2008

ISSUED BY: DOYON UTILITIES, LLC

BY: Tim Wallis

Tim Wallis

Title: Vice President

RCA NO. 726

ORIGINAL

SHEET NO. 7

CANCELING

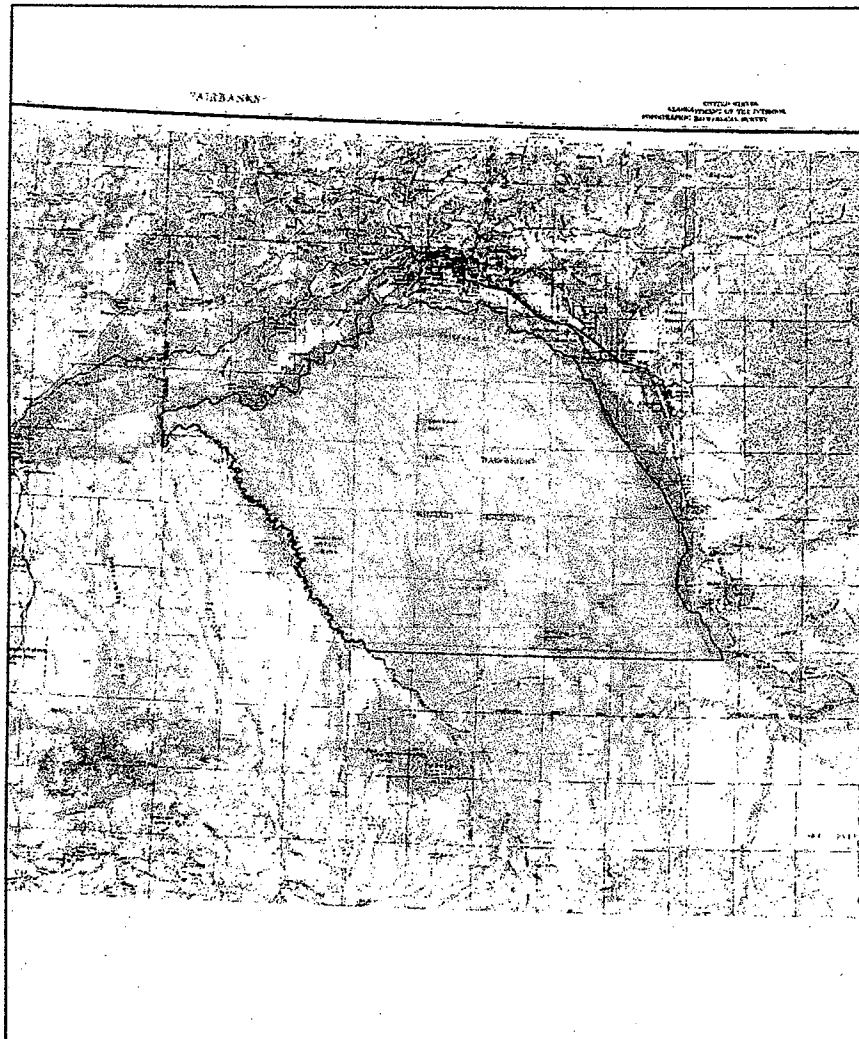
RECEIVED

APR 02 2008

DOYON UTILITIES, LLC - ELECTRIC - FWA  
SERVICE AREA

STATE OF ALASKA  
REGULATORY COMMISSION OF ALASKA

SERVICE AREA MAP  
TANANA VALLEY FLATS SERVICE AREA



Fort Wainwright Tanana Flats Service Area



0 2.5 5 10 Miles  
1 inch equals 10 miles

Pursuant to:  
U-08-019(4)

EFFECTIVE: August 13, 2008

ISSUED BY: DOYON UTILITIES, LLC

BY: Tim Wallis

Tim Wallis

Title: Vice President

CANCELING

RECEIVED

APR 02 2008

STATE OF ALASKA  
REGULATORY COMMISSION OF ALASKA

DOYON UTILITIES, LLC - ELECTRIC - FWA  
SERVICE AREA

SERVICE AREA DESCRIPTION  
TANANA VALLEY FLATS SERVICE AREA

T1S R1E Sections: That portion of 31 lying South of the right bank of the Tanana River; and that portion of 32 lying South of the right bank of the Tanana River

T1S R1W Sections: That portion of E1/2 of 25 lying South of the right bank of the Tanana River; that portion of the E1/2 of W1/2 of 25 lying South of the right bank of the Tanana River; that portion of 31 lying South of the left bank of the Tanana River; that portion of 32 lying South of the left bank of the Tanana River; that portion of 33 lying South of the left bank of the Tanana River; that portion of 34 lying South of the left bank of the Tanana River; that portion of 35 lying South of the left bank of the Tanana River; E1/2 of 36; E1/2 of W1/2 of 36; and that portion of W1/2 of W1/2 of 36 lying South of the left bank of the Tanana River

T1S R2W Sections: That portion of 33 lying South of the left bank of the Tanana River; that portion of 34 lying South of the left bank of the Tanana River; that portion of 35 lying South of the left bank of the Tanana River; and that portion of 36 lying South of the left bank of the Tanana River

T2S R2E Sections: That portion of 18 lying South of the left bank of the Tanana River; that portion of 19 lying South of the left bank of the Tanana River; that portion of 20 lying South of the left bank of the Tanana River; that portion of 28 lying South of the left bank of the Tanana River; that portion of 29 lying South of the left bank of the Tanana River; 30; 31; 32; that portion of 33 lying South of the left bank of the Tanana River; and that portion of 34 lying South of the left bank of the Tanana River; and that portion of 35 lying South of the left bank of the Tanana River

Pursuant to:  
U-08-019(4)

EFFECTIVE:

ISSUED BY: DOYON UTILITIES, LLC

BY: Tim Wallis

Tim Wallis

Title: Vice President



CANCELING

RECEIVED

APR 02 2008

STATE OF ALASKA  
REGULATORY COMMISSION OF ALASKA

DOYON UTILITIES, LLC - ELECTRIC - FWA  
SERVICE AREA

SERVICE AREA DESCRIPTION (continued)  
TANANA VALLEY FLATS

T2S R1E Sections: That portion of 4 lying South of the left bank of the Tanana River; 5; 6; 7; 8; that portion of 9 lying South of the left bank of the Tanana River; that portion of 10 lying South of the left bank of the Tanana River; that portion of 11 lying South of the left bank of the Tanana River; that portion of 12 lying South of the left bank of the Tanana River; that portion of 13 lying South of the left bank of the Tanana River; that portion of 14 lying South of the left bank of the Tanana River; 15; 16; 17; 18; 19; 20; 21; 22; 23; 24; 25; 26; 27; 28; 29; 30; 31; 32; 33; 34; 35; and 36

T2S R1W Sections: All sections 1 - 36

T2S R2W Sections: 1; 2; 3; that portion of 4 lying South of the left bank of the Tanana River; that portion of 5 lying South of the left bank of the Tanana River; that portion of 8 lying South of the left bank of the Tanana River; 9; 10; 11; 12; 13; 14; 15; 16; that portion of 17 lying South of the left bank of the Tanana River; that portion of 18 lying South of the left bank of the Tanana River; that portion of 19 lying South of the left bank of the Tanana River; 20; 21; 22; 23; 24; 25; 26; 27; 28; 29; 30; 31; 32; 33; 34; 35; and 36

Pursuant to:  
U-08-019(4)

EFFECTIVE: August 13, 2008

ISSUED BY: DOYON UTILITIES, LLC

BY: Tim Wallis

Tim Wallis

Title: Vice President

RCA NO.

726

ORIGINAL

SHEET NO. 10

CANCELING

RECEIVED

APR 02 2008

STATE OF ALASKA  
REGULATORY COMMISSION OF ALASKADOYON UTILITIES, LLC - ELECTRIC - FWA  
SERVICE AREASERVICE AREA DESCRIPTION (continued)  
TANANA VALLEY FLATS

T2S R3W Sections:

That portion of 13 lying South of the left bank of the Tanana River; that portion of 14 lying South of the left bank of the Tanana River; that portion of 21 lying South of the left bank of the Tanana River; that portion of 22 lying South of the left bank of the Tanana River; that portion of 23 lying South of the left bank of the Tanana River; that portion of 24 lying South of the left bank of the Tanana River; 25; 26; that portion of 27 lying South of the left bank of the Tanana River; that portion of 28 lying South of the left bank of the Tanana River; that portion of 29 lying South of the left bank of the Tanana River; that portion of 31 lying South of the left bank of the Tanana River; that portion of 32 lying South of the left bank of the Tanana River; that portion of 33 lying South of the left bank of the Tanana River; 34; 35; and 36

T3S R3E Sections:

That portion of 30 lying South of the left bank of the Tanana River; that portion of 31 lying South of the left bank of the Tanana River; and that portion of 32 lying South of the left bank of the Tanana River

T3S R2E Sections:

That portion of 2 lying South of the left bank of the Tanana River; that portion of 3 lying South of the left bank of the Tanana River; 4; 5; 6; 7; 8; 9; 10; that portion of 11 lying South of the left bank of the Tanana River; that portion of 13 lying South of the left bank of the Tanana River; that portion of 14 lying South of the left bank of the Tanana River; 15; 16; 17; 18; 19; 20; 21; 22; 23; that portion of 24 lying South of the left bank of the Tanana River; that portion of 25 lying South of the left bank of the Tanana River; 26; 27; 28; 29; 30; 31; 32; 33; 34; 35; and 36

Pursuant to:  
U-08-019(4)

August 13, 2008

EFFECTIVE:

ISSUED BY: DOYON UTILITIES, LLCBY: Tim Wallis

Tim Wallis

Title: Vice President

CANCELING

RECEIVED

APR 02 2008

STATE OF ALASKA  
REGULATORY COMMISSION OF ALASKA

DOYON UTILITIES, LLC - ELECTRIC - FWA

SERVICE AREA

SERVICE AREA DESCRIPTION (continued)  
TANANA VALLEY FLATS

T3S R1E Sections: All sections 1 - 36

T3S R1W Sections: All sections 1 - 36

T3S R2W Sections: All sections 1 - 36

T3S R3W Sections: 1; 2; 3; 4; that portion of 5 lying South of the left bank of the Tanana River; that portion of 6 lying South of the left bank of the Tanana River; that portion of 7 lying South of the left bank of the Tanana River; 8; 9; 10; 11; 12; 13; 14; 15; 16; 17; 18; 19; 20; 21; 22; 23; 24; 25; 26; 27; 28; 29; 30; 31; 32; 33; 34; 35; and 36

T3S R4W Sections: That portion of 7 lying South of the left bank of the Tanana River; that portion of 8 lying South of the left bank of the Tanana River; that portion of 10 lying South of the left bank of the Tanana River; that portion of 11 lying South of the left bank of the Tanana River; that portion of 12 lying South of the left bank of the Tanana River; 13; that portion of 14 lying South of the left bank of the Tanana River; that portion of 15 lying South of the left bank of the Tanana River; that portion of 16 lying South of the left bank of the Tanana River; that portion of 17 lying South of the left bank of the Tanana River; that portion of 18 lying South of the left bank of the Tanana River; 19; that portion of 20 lying South of the left bank of the Tanana River; that portion of 21 lying South of the left bank of the Tanana River; that portion of 22 lying South of the left bank of the Tanana River; 23; 24; 25; 26; 27; 28; 29; 30; 31; 32; 33; 34; 35; and 36

Pursuant to:

U-08-019(4)

EFFECTIVE: August 13, 2008

ISSUED BY: DOYON UTILITIES, LLCBY: Tim Wallis

Tim Wallis

Title: Vice President

CANCELING

RECEIVED

APR 02 2008

STATE OF ALASKA  
REGULATORY COMMISSION OF ALASKA

DOYON UTILITIES, LLC - ELECTRIC - FWA

SERVICE AREA

SERVICE AREA DESCRIPTION (continued)  
TANANA VALLEY FLATS

T3S R5W Sections:

That portion of 13 lying South of the left bank of the Tanana River; that portion of 14 lying South of the left bank of the Tanana River; that portion of 15 lying South of the left bank of the Tanana River; that portion of 19 lying South of the left bank of the Tanana River; that portion of 20 lying South of the left bank of the Tanana River; that portion of 21 lying South of the left bank of the Tanana River; that portion of 22 lying South of the left bank of the Tanana River; that portion of 23 lying South of the left bank of the Tanana River; 24; 25; 26; that portion of 27 lying North of the right bank of the Wood River; that portion of 28 lying North of the right bank of the Wood River; 29; that portion of 30 lying South and East of the left bank of the Tanana River; that portion of 31 lying North and East of the right bank of the Wood River and lying East of the left bank of the Tanana River; that portion of 32 lying North of the right bank of the Wood River; that portion of 33 lying North of the right bank of the Wood River; that portion of 34 lying North and East of the right bank of the Wood River; that portion of 35 lying North and East of the right bank of the Wood River; and 36

T3S R6W Sections:

That portion of 24 lying South and East of the left bank of the Tanana River; that portion of 25 lying East of the left bank of the Tanana River; and that portion of 36 lying East of the left bank of the Tanana River

Pursuant to:  
U-08-019(4)

EFFECTIVE: August 13, 2008

ISSUED BY: DOYON UTILITIES, LLCBY: Tim Wallis

Tim Wallis

Title: Vice President

CANCELING

RECEIVED

APR 02 2008

STATE OF ALASKA  
REGULATORY COMMISSION OF ALASKA

DOYON UTILITIES, LLC - ELECTRIC - FWA  
SERVICE AREA

SERVICE AREA DESCRIPTION (continued)  
TANANA VALLEY FLATS

T4S R3E Sections: That portion of 4 lying South of the left bank of the Tanana River; that portion of 5 lying South of the left bank of the Tanana River; 6; 7; that portion of 8 lying South of the left bank of the Tanana River; that portion of 9 lying South of the left bank of the Tanana River; that portion of 10 lying South of the left bank of the Tanana River; that portion of 14 lying South of the left bank of the Tanana River; that portion of 15 lying South of the left bank of the Tanana River; that portion of 16 lying South of the left bank of the Tanana River; 17; 18; 19; 20; 21; that portion of 22 lying South of the left bank of the Tanana River; that portion of 23 lying South of the left bank of the Tanana River; that portion of 24 lying South of the left bank of the Tanana River; that portion of 25 lying South of the left bank of the Tanana River; that portion of 26 lying South of the left bank of the Tanana River; 27; 28; 29; 30; 31; 32; 33; 34; that portion of 35 lying South of the left bank of the Tanana River; and that portion of 36 lying South of the left bank of the Tanana River

T4S R2E Sections: All sections 1 - 36

T4S R1E Sections: All sections 1 - 36

T4S R1W Sections: All sections 1 - 36

T4S R2W Sections: All sections 1 - 36

T4S R3W Sections: All sections 1 - 36

Pursuant to:  
U-08-019(4)

EFFECTIVE: August 13, 2008

ISSUED BY: DOYON UTILITIES, LLC

BY: Tim Wallis Title: Vice President

Tim Wallis

CANCELING

RECEIVED

AUG 01 2008

STATE OF ALASKA  
REGULATORY COMMISSION OF ALASKA

DOYON UTILITIES, LLC - ELECTRIC - FWA

SERVICE AREA

SERVICE AREA DESCRIPTION (continued)  
TANANA VALLEY FLATS

T4S R4W Sections:

1; 2; 3; 4; 5; 6; that portion of 7 lying East of the right bank of the Wood River; 8; 9; 10; 11; 12; 13; 14; 15; 16; that portion of 17 lying East of the right bank of the Wood River; that portion of 18 lying East of the right bank of the Wood River; that portion of 19 lying East of the right bank of the Wood River; that portion of 20 lying East of the right bank of the Wood River; 21; 22; 23; 24; 25; 26; 27; 28; that portion of 29 lying East of the right bank of the Wood River; that portion of 30 lying East of the right bank of the Wood River; that portion of 32 lying East of the right bank of the Wood River; that portion of 33 lying East of the right bank of the Wood River; that portion of 34 lying East of the right bank of the Wood River; 35; and 36

T4S R5W Sections:

That portion of 1 lying East of the right bank of the Wood River; that portion of 2 lying East of the right bank of the Wood River; that portion of 3 lying East of the right bank of the Wood River; that portion of 6 lying South and East of the left bank of the Tanana River and lying North and West of the right bank of the Wood River; that portion of 7 lying South and East of the left bank of the Tanana River and lying North and West of the right bank of the Wood River; and that portion of 12 lying East of the right bank of the Wood River

T5S R4E Sections:

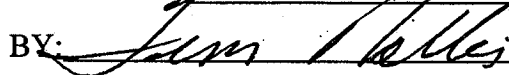
That portion of 6 lying West of the left bank of the Tanana River; that portion of 7 lying West of the left bank of the Tanana River; that portion of 18 lying West of the left bank of the Tanana River; that portion of 19 lying West of the left bank of the Tanana River; that portion of 30 lying West of the left bank of the Tanana River; and that portion of 31 lying West of the left bank of the Tanana River

Pursuant to:  
U-08-019(4)

EFFECTIVE: August 13, 2008

ISSUED BY: DOYON UTILITIES, LLC

BY:



Tim Wallis

Title: Vice President

CANCELING

RECEIVED

APR 02 2008

DOYON UTILITIES, LLC - ELECTRIC - FWA  
SERVICE AREASTATE OF ALASKA  
REGULATORY COMMISSION OF ALASKASERVICE AREA DESCRIPTION (continued)  
TANANA VALLEY FLATS

T5S R3E Sections: That portion of 1 lying West of the left bank of the Tanana River; 2; 3; 4; 5; 6; 7; 8; 9; 10; 11; 12; 13; 14; 15; 16; 17; 18; 19; 20; 21; 22; 23; 24; that portion of 25 lying West of the left bank of the Tanana River; 26; 27; 28; 29; 30; 31; 32; 33; 34; 35; and that portion of 36 lying West of the left bank of the Tanana River

T5S R2E Sections: All sections 1 - 36

T5S R1E Sections: All sections 1 - 36

T5S R1W Sections: All sections 1 - 36

T5S R2W Sections: All sections 1 - 36

T5S R3W Sections: 1; 2; 3; 4; 5; 6; 7; 8; 9; 10; 11; 12; 13; 14; 15; 16; 17; that portion of 18 lying East of the right bank of the Wood River; that portion of 19 lying East of the right bank of the Wood River; 20; 21; 22; 23; 24; 25; 26; 27; 28; that portion of 29 lying East of the right bank of the Wood River; that portion of 30 lying East of the right bank of the Wood River; that portion of 31 lying East of the right bank of the Wood River; that portion of 32 lying East of the right bank of the Wood River; 33; 34; 35; and 36

T5S R4W Sections: 1; 2; that portion of 3 lying East of the right bank of the Wood River; that portion of 4 lying East of the right bank of the Wood River; that portion of 10 lying East of the right bank of the Wood River; that portion of 11 lying East of the right bank of the Wood River; that portion of 12 lying East of the right bank of the Wood River; that portion of 13 lying East of the right bank of the Wood River; and that portion of 14 lying East of the right bank of the Wood River

Pursuant to:  
U-08-019(4)

EFFECTIVE: August 13, 2008

ISSUED BY: DOYON UTILITIES, LLCBY: Tim Wallis

Tim Wallis

Title: Vice President

CANCELING

RECEIVED

APR 02 2008

DOYON UTILITIES, LLC - ELECTRIC - FWA  
SERVICE AREA

STATE OF ALASKA  
REGULATORY COMMISSION OF ALASKA

SERVICE AREA DESCRIPTION (continued)  
TANANA VALLEY FLATS

T6S R4E Sections: That portion of 6 lying West of the left bank of the Tanana River; that portion of 7 lying West of the left bank of the Tanana River; that portion of 8 lying West of the left bank of the Tanana River; that portion of 16 lying West of the left bank of the Tanana River; that portion of 17 lying West of the left bank of the Tanana River; that portion of 18 lying West of the left bank of the Tanana River; 19; 20; that portion of 21 lying West of the left bank of the Tanana River; that portion of 22 lying West of the left bank of the Tanana River; that portion of 27 lying West of the left bank of the Tanana River; that portion of 28 lying West of the left bank of the Tanana River; 29; 30; 31; 32; 33; that portion of 34 lying West of the left bank of the Tanana River; and that portion of 35 lying West of the left bank of the Tanana River

T6S R3E Sections: That portion of 1 lying West of the left bank of the Tanana River; 2; 3; 4; 5; 6; 7; 8; 9; 10; 11; 12; 13; 14; 15; 16; 17; 18; 19; 20; 21; 22; 23; 24; 25; 26; 27; 28; 29; 30; 31; 32; 33; 34; 35; and 36

T6S R2E Sections: All sections 1 - 36

T6S R1E Sections: All sections 1 - 36

T6S R1W Sections: All sections 1 - 36

T6S R2W Sections: 1; 2; 3; 4; 5; 6; 7; 8; 9; 10; 11; 12; 13; 14; 15; 16; 17; 18; 19; 20; 21; 22; 23; 24; 25; 26; 27; 28; 29; 30; that portion of 31 lying East of the right bank of the Wood River; that portion of 32 lying East of the right bank of the Wood River; 33; 34; 35; and 36

Pursuant to:  
U-08-019(4)

August 13, 2008

EFFECTIVE:

ISSUED BY: DOYON UTILITIES, LLC

BY: *Tim Wallis*

Title: Vice President

Tim Wallis



CANCELING

RECEIVED

APR 02 2008

DOYON UTILITIES, LLC - ELECTRIC - FWA

SERVICE AREA

STATE OF ALASKA  
REGULATORY COMMISSION OF ALASKASERVICE AREA DESCRIPTION (continued)  
TANANA VALLEY FLATS

T6S R3W Sections:

1; 2; 3; 4; that portion of 5 lying East of the right bank of the Wood River; that portion of 6 lying East of the right bank of the Wood River; that portion of 8 lying East of the right bank of the Wood River; that portion of 9 lying East of the right bank of the Wood River; 10; 11; 12; 13; 14; that portion of 15 lying East of the right bank of the Wood River; that portion of 16 lying East of the right bank of the Wood River; that portion of 17 lying East of the right bank of the Wood River; that portion of 22 lying East of the right bank of the Wood River; that portion of 23 lying East of the right bank of the Wood River; 24; that portion of 25 lying East of the right bank of the Wood River; that portion of 26 lying East of the right bank of the Wood River; that portion of 27 lying East of the right bank of the Wood River; that portion of 35 lying East of the right bank of the Wood River; and that portion of 36 lying East of the right bank of the Wood River

T7S R4E Sections:

That portion of 2 lying West of the left bank of the Tanana River and North of latitude 64°20' North; that portion of 3 lying North of latitude 64°20' North; that portion of 4 lying North of latitude 64°20' North; that portion of 5 lying North of latitude 64°20' North; and that portion of 6 lying North of latitude 64°20' North

T7S R3E Sections:

That portion of 1 lying North of latitude 64°20' North; that portion of 2 lying North of latitude 64°20' North; that portion of 3 lying North of latitude 64°20' North; that portion of 4 lying North of latitude 64°20' North; that portion of 5 lying North of latitude 64°20' North; and that portion of 6 lying North of latitude 64°20' North

Pursuant to:  
U-08-019(4)

August 13, 2008

EFFECTIVE:

ISSUED BY: DOYON UTILITIES, LLCBY: Tim Wallis

Tim Wallis

Title: Vice President

CANCELING

**RECEIVED**

APR 02 2008

STATE OF ALASKA  
REGULATORY COMMISSION OF ALASKADOYON UTILITIES, LLC - ELECTRIC - FWA  
SERVICE AREASERVICE AREA DESCRIPTION (continued)  
TANANA VALLEY FLATS

T7S R2E Sections: That portion of 1 lying North of latitude 64°20' North; that portion of 2 lying North of latitude 64°20' North; that portion of 3 lying North of latitude 64°20' North; that portion of 4 lying North of latitude 64°20' North; that portion of 5 lying North of latitude 64°20' North; and that portion of 6 lying North of latitude 64°20' North

T7S R1E Sections: That portion of 1 lying North of latitude 64°20' North; that portion of 2 lying North of latitude 64°20' North; that portion of 3 lying North of latitude 64°20' North; that portion of 4 lying North of latitude 64°20' North; that portion of 5 lying North of latitude 64°20' North; and that portion of 6 lying North of latitude 64°20' North

T7S R1W Sections: That portion of 1 lying North of latitude 64°20' North; that portion of 2 lying North of latitude 64°20' North; that portion of 3 lying North of latitude 64°20' North; that portion of 4 lying North of latitude 64°20' North; that portion of 5 lying North of latitude 64°20' North; and that portion of 6 lying North of latitude 64°20' North

T7S R2W Sections: That portion of 1 lying North of latitude 64°20' North; that portion of 2 lying North of latitude 64°20' North; that portion of 3 lying North of latitude 64°20' North; that portion of 4 lying East of the right bank of the Wood River and North of latitude 64°20' North; that portion of 5 lying East of the right bank of the Wood River and North of latitude 64°20' North; and that portion of 6 lying East of the right bank of the Wood River

(All of the above with reference to the Fairbanks Meridian)

Pursuant to:  
U-08-019(4)

EFFECTIVE: August 13, 2008

ISSUED BY: DOYON UTILITIES, LLCBY: Tim Wallis Title: Vice President

Tim Wallis

RCA NO. 726

ORIGINAL

SHEET NO. 12

CANCELING

RECEIVED

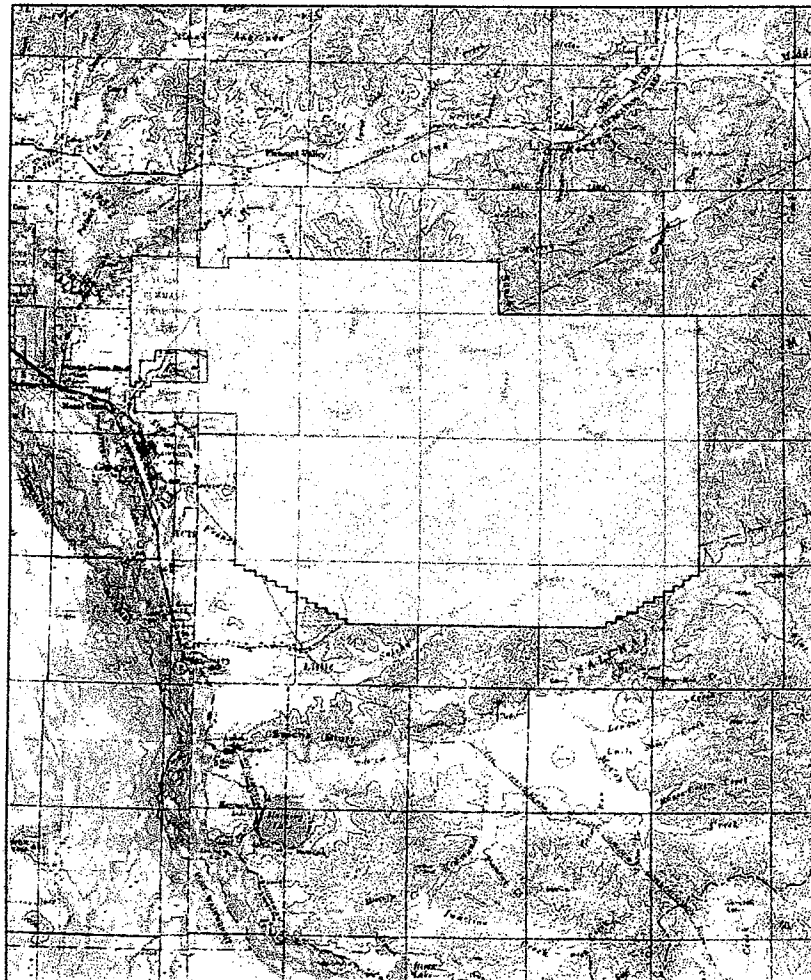
APR 02 2008

STATE OF ALASKA  
REGULATORY COMMISSION OF ALASKA

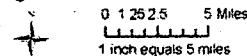
DOYON UTILITIES, LLC - ELECTRIC - FWA

SERVICE AREA

SERVICE AREA MAP  
YUKON FLATS TRAINING AREA



Fort Wainwright Yukon Flats Service Area



Pursuant to:  
U-08-019(4)

EFFECTIVE: August 13, 2008

ISSUED BY: DOYON UTILITIES, LLC

BY: Tim Wallis Title: Vice President

Tim Wallis

CANCELING

RECEIVED

APR 02 2008

DOYON UTILITIES, LLC - ELECTRIC - FWA

STATE OF ALASKA  
REGULATORY COMMISSION OF ALASKA

SERVICE AREA

SERVICE AREA DESCRIPTION  
YUKON FLATS

T1S	R3E	Sections:	E1/2 of SE1/4 22; S1/2 of 23; S1/2 of 24; 25; 26; E1/2 of E1/2 of 27; E1/2 of E1/2 of 34; 35; and 36
T1S	R4E	Sections:	S1/2 of 19; SE1/4 of 21; S1/2 of 22; S1/2 of 23; S1/2 of 24; 25; 26; 27; 28; 29; 30; 31; 32; 33; 34; 35; and 36
T1S	R5E	Sections:	S1/2 of 19; S1/2 of 20; S1/2 of 21; S1/2 of 22; S1/2 of 23; S1/2 of 24; 25; 26; 27; 28; 29; 30; 31; 32; 33; 34; 35; and 36
T1S	R6E	Sections:	S1/2 of 19; S1/2 of 20; S1/2 of 21; S1/2 of 22; 27; 28; 29; 30; 31; 32; 33; and 34
T2S	R3E	Sections:	1; 2; E1/2 of E1/2 of 3; E1/2 of E1/2 of 10; 11; 12; N1/2 of 14; W1/2 of SW1/4 of 14; E1/2 of E1/2 of 15; E1/2 of NE1/4 of 22; NE1/4 of SE1/4 of 22; W1/2 of NW1/4 of 23; E1/2 of SE1/4 of 23; SW1/4 of SE1/4 of 23; S1/2 of 24; 25; and 26 except for NW1/4 of NW1/4
T2S	R4E	Sections:	1; 2; 3; 4; 5; 6; 7; 8; 9; 10; 11; 12; 13; 14; 15; 16; E1/2 of 17; S1/2 of 19; 20 except for NW1/4; 21; 22; 23; 24; 25; 26; 27; 28; 29; 30; 34; 35; and 36
T2S	R5E	Sections:	All sections 1 - 36
T2S	R6E	Sections:	All sections 1 - 36
T2S	R7E	Sections:	All sections 1 - 36

Pursuant to:  
U-08-019(4)

EFFECTIVE: August 13, 2008

ISSUED BY: DOYON UTILITIES, LLCBY: Tim Wallis

Tim Wallis

Title: Vice President

CANCELING

RECEIVED

APR 02 2008

STATE OF ALASKA  
REGULATORY COMMISSION OF ALASKA

DOYON UTILITIES, LLC - ELECTRIC - FWA

SERVICE AREA

SERVICE AREA DESCRIPTION (continued)  
YUKON FLATS

T2S	R8E	Sections:	5 except for E1/2 of E1/2; 6; 7; 8 except for E1/2 of E1/2; 17 except for E1/2 of E1/2; 18; 19; 20 except for E1/2 of E1/2; 29 except for E1/2 of E1/2; 30; 31; and 32 except for E1/2 of E1/2
T3S	R4E	Sections:	1; 2; 3; 10; 11; 12; 13; 14; 15; 22; 23; 24; 25; 26; 27; 34; 35; and 36
T3S	R5E	Sections:	All sections 1 - 36
T3S	R6E	Sections:	All sections 1 - 36
T3S	R7E	Sections:	All sections 1 - 36
T3S	R8E	Sections:	5 except for E1/2 of E1/2; 6; 7; 8 except for E1/2 of E1/2; 17 except for E1/2 of E1/2; 18; 19; 20 except for E1/2 of E1/2; 29 except for E1/2 of E1/2; 30; 31; and 32 except for E1/2 of E1/2
T4S	R4E	Sections:	1; 2 except for S1/2 of SW1/4; NE1/4 of 3; N1/2 of NW1/4 of 3; NE1/4 of 12; and N1/2 of NW1/4 of 12
T4S	R5E	Sections:	1; 2; 3; 4; 5; 6; 7 except for S1/2 of SW1/4; 8; 9; 10; 11; 12; 13; 14; 15; 16 except for S1/2 of SW1/4; NE1/4 of 17; and N1/2 of NW1/4 of 17
T4S	R6E	Sections:	1; 2; 3; 4; 5; 6; 7; 8; 9; 10; 11; 12; 13; 14; 15; 16; 17; and 18

Pursuant to:  
U-08-019(4)

EFFECTIVE: August 13, 2008

ISSUED BY: DOYON UTILITIES, LLCBY: Tim Wallis

Tim Wallis

Title: Vice President

RCA NO.

726

ORIGINAL

SHEET NO. 15

RECEIVED

CANCELING

APR 02 2008

STATE OF ALASKA  
REGULATORY COMMISSION OF ALASKA

DOYON UTILITIES, LLC - ELECTRIC - FWA

SERVICE AREA

SERVICE AREA DESCRIPTION (continued)  
YUKON FLATS

T4S R7E Sections: 1; 2; 3; 4; 5; 6; 7; 8; 9; 10; 11; N1/2 of 12; N1/2 of SW1/4 of 12; NW1/4 of NE1/4 of 14; N1/2 of NW1/4 of 14; SW1/4 of NW1/4 of 14; N1/2 of 15; NW1/4 of SE1/4 of 15; N1/2 of SW1/4 of 15; SW1/4 of SW1/4 of 15; 16; 17; and 18

T4S R8E Sections: W1/2 of NE1/4 of 5; NW1/4 of 5; NW1/4 of SW1/4 of 5; 6; and N1/2 of NW1/4 of 7

(All of the above with reference to the Fairbanks Meridian)

Pursuant to:  
U-08-019(4)

EFFECTIVE: August 13, 2008

ISSUED BY: DOYON UTILITIES, LLC

BY: Tim Wallis

Tim Wallis

Title: Vice President

CANCELING

RECEIVED

APR 02 2008

STATE OF ALASKA  
REGULATORY COMMISSION OF ALASKA

DOYON UTILITIES, LLC - ELECTRIC - FWA  
SERVICE AREA

THIS SHEET INTENTIONALLY LEFT BLANK

Pursuant to:  
U-08-019(4)

EFFECTIVE: August 13, 2008

ISSUED BY: DOYON UTILITIES, LLC

BY: Tim Wallis

Tim Wallis

Title: Vice President

RCA NO. 726

ORIGINAL

SHEET NO. 17

CANCELING

RECEIVED

APR 02 2008

STATE OF ALASKA  
REGULATORY COMMISSION OF ALASKA

DOYON UTILITIES, LLC - ELECTRIC - FWA  
SERVICE AREA

THIS SHEET INTENTIONALLY LEFT BLANK

Pursuant to:  
U-08-019(4)

EFFECTIVE: August 13, 2008

ISSUED BY: DOYON UTILITIES, LLC

BY: Tim Wallis

Tim Wallis

Title: Vice President



RCA NO. 726

ORIGINAL

SHEET NO. 18

CANCELING


RECEIVED

APR 02 2008

STATE OF ALASKA  
REGULATORY COMMISSION OF ALASKA

DOYON UTILITIES, LLC - ELECTRIC - FWA  
SERVICE AREA

SERVICE AREA MAP  
BLACK RAPIDS AND WHISTLER CREEK TRAINING AREA



**Legend** Fort Wainwright Black Rapids and Whistler Creek Training Service Areas

	Black Rapids Training Site
	Whistler Creek Rock Climbing Site

0 0.25 0.5 1 Miles  
1 inch equals 1 mile

Pursuant to:  
U-08-019(4)

August 13, 2008  
EFFECTIVE:

ISSUED BY: DOYON UTILITIES, LLC

BY: Tim Wallis

Tim Wallis

Title: Vice President

RECEIVED

APR 02 2008

STATE OF ALASKA  
REGULATORY COMMISSION OF ALASKA

CANCELING

DOYON UTILITIES, LLC - ELECTRIC - FWA

SERVICE AREA

SERVICE AREA DESCRIPTION  
BLACK RAPIDS TRAINING AREA

T16S R10E Sections:

SW1/4 of 15; S1/2 of 16; that portion of S1/2 of 17 lying East of the East right-of-way of Richardson Highway; that portion of 20 lying East of the East right-of-way of Richardson Highway; 21; W1/2 of 22; W1/2 of 27; 28; and that portion of 29 lying East of the East right-of-way of Richardson Highway

## WHISTLER CREEK TRAINING AREA

T17S R10E Sections:

2; 3; and that portion of 4 lying East of the East right-of-way of Richardson Highway

(All of the above with reference to the Fairbanks Meridian)

Pursuant to:  
U-08-019(4)

EFFECTIVE: August 13, 2008

ISSUED BY: DOYON UTILITIES, LLCBY: Tim Wallis

Tim Wallis

Title: Vice President

CANCELING

RECEIVED

APR 02 2008

STATE OF ALASKA  
REGULATORY COMMISSION OF ALASKADOYON UTILITIES, LLC - ELECTRIC - FWA  
SERVICE AREA

THIS PAGE INTENTIONALLY LEFT BLANK

Pursuant to:  
U-08-019(4)

EFFECTIVE: August 13, 2008

ISSUED BY: DOYON UTILITIES, LLCBY: Tim Wallis

Tim Wallis

Title: Vice President

CANCELING

RECEIVED

APR 02 2008

STATE OF ALASKA  
REGULATORY COMMISSION OF ALASKA

DOYON UTILITIES, LLC - ELECTRIC - FWA

SERVICE AREA

THIS PAGE INTENTIONALLY LEFT BLANK

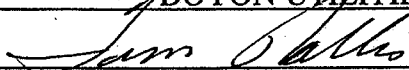
Pursuant to:

U-08-019(4)

EFFECTIVE: August 13, 2008

ISSUED BY: DOYON UTILITIES, LLC

BY:



Tim Wallis

Title: Vice President

CANCELING

RECEIVED

APR 02 2008

DOYON UTILITIES, LLC - ELECTRIC - FWA  
SERVICE AREA

STATE OF ALASKA  
REGULATORY COMMISSION OF ALASKA

THIS PAGE INTENTIONALLY LEFT BLANK

Pursuant to:  
U-08-019(4)

EFFECTIVE: August 13, 2008

ISSUED BY: DOYON UTILITIES, LLC

BY: Tim Wallis

Tim Wallis

Title: Vice President

RCA NO.

726

ORIGINAL

SHEET NO. 23

CANCELING

RECEIVED

APR 02 2008

STATE OF ALASKA  
REGULATORY COMMISSION OF ALASKA

DOYON UTILITIES, LLC - ELECTRIC - FWA

SERVICE AREA

THIS PAGE INTENTIONALLY LEFT BLANK

Pursuant to:  
U-08-019(4)

EFFECTIVE: August 13, 2008

ISSUED BY: DOYON UTILITIES, LLC

BY: Tim Wallis

Tim Wallis

Title: Vice President

CANCELING

RECEIVED

APR 02 2008

STATE OF ALASKA  
REGULATORY COMMISSION OF ALASKA

DOYON UTILITIES, LLC - ELECTRIC - FWA  
SERVICE AREA

THIS PAGE INTENTIONALLY LEFT BLANK

Pursuant to:  
U-08-019(4)

EFFECTIVE: August 13, 2008

ISSUED BY: DOYON UTILITIES, LLC

BY: Tim Wallis  
Tim Wallis

Title: Vice President

CANCELING

RECEIVED

APR 02 2008

STATE OF ALASKA  
REGULATORY COMMISSION OF ALASKA

DOYON UTILITIES, LLC - ELECTRIC - FWA  
SERVICE AREA

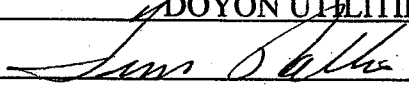
THIS PAGE INTENTIONALLY LEFT BLANK

Pursuant to:  
U-08-019(4)

EFFECTIVE: August 13, 2008

ISSUED BY: DOYON UTILITIES, LLC

BY:



Tim Wallis

Title: Vice President



CANCELING

RECEIVED

APR 02 2008

STATE OF ALASKA  
REGULATORY COMMISSION OF ALASKA

DOYON UTILITIES, LLC - ELECTRIC - FWA

SERVICE AREA

THIS PAGE INTENTIONALLY LEFT BLANK

Pursuant to:  
U-08-019(4)

August 13, 2008

EFFECTIVE:

ISSUED BY: DOYON UTILITIES, LLC

BY: Tim Wallis

Tim Wallis

Title: Vice President

RCA NO. 726

ORIGINAL

SHEET NO. 27

CANCELING

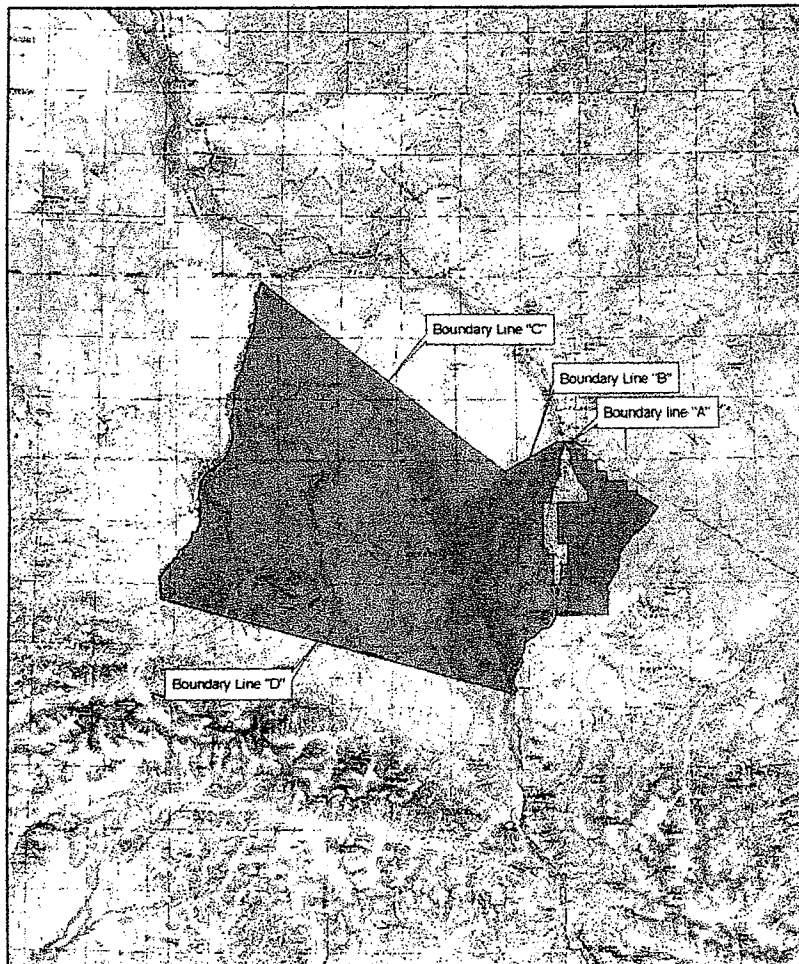
RECEIVED

APR 02 2008

STATE OF ALASKA  
REGULATORY COMMISSION OF ALASKA

DOYON UTILITIES, LLC - ELECTRIC - FWA  
SERVICE AREA

SERVICE AREA MAP  
DONNELLY TRAINING SERVICE AREA



Fort Wainwright Donnelly Training Service Area  
0 2.5 5 10 Miles  
1 inch equals 10 miles

Pursuant to:  
U-08-019(4)

EFFECTIVE: August 13, 2008

ISSUED BY: DOYON UTILITIES, LLC

BY: Tim Wallis

Tim Wallis

Title: Vice President

RCA NO. 726

ORIGINAL

SHEET NO. 28

CANCELING

RECEIVED

APR 02 2008

STATE OF ALASKA  
REGULATORY COMMISSION OF ALASKA

DOYON UTILITIES, LLC - ELECTRIC - FWA

SERVICE AREA

SERVICE AREA DESCRIPTION  
DONNELLY TRAINING AREA

Boundary Line "A" defined in two parts as follows:

Part 1: From the intersection of the north boundary of U.S.S. No. 2626 with the southerly right-of-way of the Alaska Highway to the northwest corner of U.S.S. No. 2626  
Part 2: From the northwest corner of U.S.S. No. 2626 West a distance of 600 feet more or less to the mean high water line on the right bank of the Delta River

Boundary Line "B" defined as follows:

From a point (defined as the west endpoint of Boundary Line "A" above) on the right bank of the Delta River being directly West of the northwest corner of U.S.S. No. 2626 to a point at Latitude 63°59' North, Longitude 145°55' West Bearing South 60°43' West a distance of 6.0 miles

Boundary Line "C" defined as follows:

From a point (defined as the southwest endpoint of Boundary Line "B" above) at Latitude 63°59' North, Longitude 145°55' West to a point on the east bank of the Little Delta River at Latitude 64°15' North, Longitude 146°43' West Bearing North 52°40' West a distance of 30.5 miles


Boundary Line "D" defined as follows:

From a point being the intersection of the East-West 1/4 line of section 13, T13S, R4E with the right bank of Buchanan Creek to a point being the intersection of the South 1/16 line of section 30, T14S, R10E with the West right-of-way of Richardson Highway Bearing South 75°30' East, a distance of 193,640 feet

Pursuant to:  
U-08-019(4)

EFFECTIVE: August 13, 2008

ISSUED BY: DOYON UTILITIES, LLC

BY:   
Tim Wallis

Title: Vice President

CANCELING

RECEIVED

APR 02 2008

STATE OF ALASKA  
REGULATORY COMMISSION OF ALASKA

DOYON UTILITIES, LLC - ELECTRIC - FWA

SERVICE AREA

SERVICE AREA DESCRIPTION (continued)  
DONNELLY TRAINING AREA

T8S R5E Sections:

That portion of 2 lying South of Boundary Line "C"; that portion of 3 lying South of Boundary Line "C" and lying East of the right bank of the Little Delta River; that portion of 10 lying East of the right bank of the Little Delta River; that portion of 11 lying South of Boundary Line "C"; that portion of 12 lying South of Boundary Line "C"; that portion of 13 lying South of Boundary Line "C"; 14; that portion of 15 lying East of the right bank of the Little Delta River; that portion of 22 lying East of the right bank of the Little Delta River; 23; 24; 25; 26; that portion of 27 lying East of the right bank of the Little Delta River; that portion of 28 lying East of the right bank of the Little Delta River; that portion of 33 lying East of the right bank of the Little Delta River; that portion of 34 lying East of the right bank of the Little Delta River; 35; and 36

T8S R6E Sections:

That portion of 17 lying South of Boundary Line "C"; that portion of 18 lying South of Boundary Line "C"; 19; that portion of 20 lying South of Boundary Line "C"; that portion of 21 lying South of Boundary Line "C"; that portion of 27 lying South of Boundary Line "C"; that portion of 28 lying South of Boundary Line "C"; 29; 30; 31; 32; 33; that portion of 34 lying South of Boundary Line "C"; that portion of 35 lying South of Boundary Line "C"; and that portion of 36 lying South of Boundary Line "C"

Pursuant to:  
U-08-019(4)

EFFECTIVE: August 13, 2008

ISSUED BY: DOYON UTILITIES, LLC

BY: Tim Wallis  
Tim Wallis

Title: Vice President

CANCELING

RECEIVED

APR 02 2008

DOYON UTILITIES, LLC - ELECTRIC - FWA

SERVICE AREA

STATE OF ALASKA  
REGULATORY COMMISSION OF ALASKA

SERVICE AREA DESCRIPTION (continued)  
DONNELLY TRAINING AREA

T9S R5E Sections: 1; 2; that portion of 3 lying East of the right bank of the Little Delta River; that portion of 9 lying East of the right bank of the Little Delta River; 10; 11; 12; 13; 14; 15; that portion of 16 lying East of the right bank of the Little Delta River; that portion of 20 lying East of the right bank of the Little Delta River; that portion of 21 lying East of the right bank of the Little Delta River; 22; 23; 24; 25; 26; 27; 28; that portion of 29 lying East of the right bank of the Little Delta River; that portion of 32 lying East of the right bank of the Little Delta River; 33; 34; 35; and 36

T9S R6E Sections: That portion of 1 lying South of Boundary Line "C"; 2; 3; 4; 5; 6; 7; 8; 9; 10; 11; 12; 13; 14; 15; 16; 17; 18; 19; 20; 21; 22; 23; 24; 25; 26; 27; 28; 29; 30; 31; 32; 33; 34; 35; and 36

T9S R7E Sections: That portion of 5 lying South of Boundary Line "C"; that portion of 6 lying South of Boundary Line "C"; that portion of 7 lying South of Boundary Line "C"; that portion of 8 lying South of Boundary Line "C"; that portion of 9 lying South of Boundary Line "C"; that portion of 15 lying South of Boundary Line "C"; that portion of 16 lying South of Boundary Line "C"; 17; 18; 19; 20; 21; that portion of 22 lying South of Boundary Line "C"; that portion of 23 lying South of Boundary Line "C"; that portion of 25 lying South of Boundary Line "C"; that portion of 26 lying South of Boundary Line "C"; 27; 28; 29; 30; 31; 32; 33; 34; 35; and 36

Pursuant to:  
U-08-019(4)

August 13, 2008

EFFECTIVE:

ISSUED BY: DOYON UTILITIES, LLC

BY: Tim Wallis  
Tim Wallis

Title: Vice President

CANCELING

RECEIVED

APR 02 2008

STATE OF ALASKA  
REGULATORY COMMISSION OF ALASKADOYON UTILITIES, LLC – ELECTRIC - FWA  
SERVICE AREASERVICE AREA DESCRIPTION (continued)  
DONNELLY TRAINING AREA

T9S R8E Sections: That portion of 30 lying South of Boundary Line "C"; that portion of 31 lying South of Boundary Line "C"; and that portion of 32 lying South of Boundary Line "C"

T10S R5E Sections: 1; 2; 3; 4; that portion of 5 lying East of the right bank of the Little Delta River; that portion of 8 lying East of the right bank of the Little Delta River; 9; 10; 11; 12; 13; 14; 15; 16; that portion of 17 lying East of the right bank of the Little Delta River; that portion of 18 lying East of the right bank of the Little Delta River; that portion of 20 lying East of the right bank of the Little Delta River; 21; 22; 23; 24; 25; 26; 27; 28; that portion of 29 lying East of the right bank of the Little Delta River; that portion of 30 lying East of the right bank of the Little Delta River; that portion of 31 lying East of the right bank of the Little Delta River; that portion of 32 lying East of the right bank of the Little Delta River; 33; 34; 35; and 36

T10S R6E Sections: All sections 1 – 36

T10S R7E Sections: All sections 1 – 36

T10S R8E Sections: That portion of 4 lying South of Boundary Line "C"; that portion of 5 lying South of Boundary Line "C"; 6; 7; 8; that portion of 9 lying South of Boundary Line "C"; that portion of 10 lying South of Boundary Line "C"; that portion of 11 lying South of Boundary Line "C"; that portion of 13 lying South of Boundary Line "C"; that portion of 14 lying South of Boundary Line "C"; 15; 16; 17; 18; 19; 20; 21; 22; 23; that portion of 24 lying South of Boundary Line "C"; 25; 26; 27; 28; 29; 30; 31; 32; 33; 34; 35; and 36

Pursuant to:  
U-08-019(4)

EFFECTIVE: August 13, 2008

ISSUED BY: DOYON UTILITIES, LLC

BY: Tim Wallis  
Tim Wallis

Title: Vice President

CANCELING

RECEIVED

APR 02 2008

DOYON UTILITIES, LLC - ELECTRIC - FWA

SERVICE AREA

STATE OF ALASKA  
REGULATORY COMMISSION OF ALASKASERVICE AREA DESCRIPTION (continued)  
DONNELLY TRAINING AREA

T10S R9E Sections:

That portion of 19 lying South of Boundary Line "C"; that portion of 28 lying South of Boundary Line "C"; that portion of 29 lying South of Boundary Line "C"; that portion of 30 lying South of Boundary Line "C"; 31; 32; that portion of 33 lying South of Boundary Line "C"; and that portion of 34 lying South of Boundary Line "C"

T10S R10E Sections:

That portion of 25 lying South of Boundary Line "A" and lying South of the South right-of-way of The Alaska Highway and lying East of the left bank of Jarvis Creek; that portion of 26 lying South of Boundary Line "A" and lying South of Boundary Line "B" and lying West of the East right-of-way of Richardson Highway; that portion of 26 lying South of Boundary Line "A" and lying North and East of the left bank of Jarvis Creek; that portion of 27 lying South of Boundary Line "B"; that portion of 28 lying South of Boundary Line "B"; that portion of 31 lying South of Boundary Line "B"; that portion of 32 lying South of Boundary Line "B"; that portion of 33 lying South of Boundary Line "B"; 34, that portion of 35 lying West of the East right-of-way of Richardson Highway; and that portion of 36 lying East of the left bank of Jarvis Creek

T10S R11E Sections:

That portion of 30 lying South of the South right-of-way of The Alaska Highway; and 31

Pursuant to:  
U-08-019(4)

EFFECTIVE: August 13, 2008

ISSUED BY: DOYON UTILITIES, LLCBY: Tim Wallis

Tim Wallis

Title: Vice President

CANCELING

RECEIVED

APR 02 2008

DOYON UTILITIES, LLC - ELECTRIC - FWA  
SERVICE AREA

STATE OF ALASKA  
REGULATORY COMMISSION OF ALASKA

SERVICE AREA DESCRIPTION (continued)  
DONNELLY TRAINING AREA

T11S R4E Sections:

That portion of 1 lying East of the right bank of the Little Delta River; that portion of 2 lying East of the right bank of the Little Delta River; that portion of 11 lying East of the right bank of the Little Delta River; that portion of 12 lying East of the right bank of the Little Delta River; 13; that portion of 14 lying East of the right bank of the Little Delta River; that portion of 15 lying East of the right bank of the Little Delta River; that portion of 22 lying East of the right bank of the Little Delta River and lying East of the right bank of Buchanan Creek; that portion of 23 lying East of the right bank of Buchanan Creek; 24; 25; that portion of 26 lying East of the right bank of Buchanan Creek; that portion of 27 lying East of the right bank of Buchanan Creek; that portion of 34 lying East of the right bank of Buchanan Creek; that portion of 35 lying East of the right bank of Buchanan Creek; and 36

T11S R5E Sections:

1; 2; 3; 4; 5; that portion of 6 lying East of the right bank of the Little Delta River; 7; 8; 9; 10; 11; 12; 13; 14; 15; 16; 17; 18; 19; 20; 21; 22; 23; 24; 25; 26; 27; 28; 29; 30; 31; 32; 33; 34; 35; and 36

T11S R6E Sections:

All sections 1 - 36

T11S R7E Sections:

All sections 1 - 36

T11S R8E Sections:

All sections 1 - 36

Pursuant to:  
U-08-019(4)

EFFECTIVE: August 13, 2008

ISSUED BY: DOYON UTILITIES, LLCBY: Tim Wallis

Tim Wallis

Title: Vice President



CANCELING

RECEIVED

APR 02 2008

STATE OF ALASKA  
REGULATORY COMMISSION OF ALASKA

DOYON UTILITIES, LLC - ELECTRIC - FWA  
SERVICE AREA

SERVICE AREA DESCRIPTION (continued)  
DONNELLY TRAINING AREA

T11S R9E Sections: That portion of 1 lying South of Boundary Line "B"; that portion of 2 lying South of Boundary Line "B" and lying South of Boundary Line "C"; that portion of 3 lying South of Boundary Line "C"; 4; 5; 6; 7; 8; 9; 10; 11; 12; 13; 14; 15; 16; 17; 18; 19; 20; 21; 22; 23; 24; 25; 26; 27; 28; 29; 30; 31; 32; 33; 34; 35; and 36

T11S R10E Sections: That portion of 1 lying East of the left bank of Jarvis Creek; that portion of 2 lying West of the East right-of-way of Richardson Highway; 3; 4; 5; that portion of 6 lying South of Boundary Line "B"; 7; 8; 9; that portion of 10 lying West of the East right-of-way of Richardson Highway; that portion of 11 lying West of the East right-of-way of Richardson Highway; that portion of 12 lying East of the left bank of Jarvis Creek; that portion of 15 lying West of the East right-of-way of Richardson Highway; 16; 17; 18; 19; 20; 21; that portion of 22 lying West of the East right-of-way of Richardson Highway; 25; 26; W1/2 of 28; 29; 30; 31; 32; W1/2 of 33; 35; and 36

T11S R11E Sections: 5; 6; that portion of 7 lying East of the left bank of Jarvis Creek; 8; 9; 14; 15; 16; 17; that portion of 18 lying East of the left bank of Jarvis Creek; 20; 21; 22; 23; 24; 25; 26; 27; 28; 29; 30; 31; 32; 33; 34; 35; and 36

Pursuant to:  
U-08-019(4)

EFFECTIVE: August 13, 2008

ISSUED BY: DOYON UTILITIES, LLC

BY: Tim Wallis

Tim Wallis

Title: Vice President

RECEIVED

CANCELING

APR 02 2008

STATE OF ALASKA  
REGULATORY COMMISSION OF ALASKA

DOYON UTILITIES, LLC - ELECTRIC - FWA

SERVICE AREA

SERVICE AREA DESCRIPTION (continued)  
DONNELLY TRAINING AREA

## T11S R12E Sections:

That portion of 19 lying South and West of a line measured 1.0 miles South and West at a right angle from the centerline of the Alaska Highway and parallel to that centerline; that portion of 20 lying South and West of a line measured 1.0 miles South and West at a right angle from the centerline of the Alaska Highway and parallel to that centerline; that portion of 28 lying South and West of a line measured 1.0 miles South and West at a right angle from the centerline of the Alaska Highway and parallel to that centerline and lying West of the left bank of Granite Creek; that portion of 29 lying South and West of a line measured 1.0 miles South and West at a right angle from the centerline of the Alaska Highway and parallel to that centerline and lying East of the left bank of Granite Creek; 30; 31; and that portion of 32 lying West of Granite Creek

## T12S R4E Sections:

1; that portion of 2 lying East of the right bank of Buchanan Creek; that portion of 3 lying East of the right bank of Buchanan Creek; that portion of 9 lying East of the right bank of Buchanan Creek; that portion of 10 lying East of the right bank of Buchanan Creek; 11; 12; 13; 14; 15; that portion of 16 lying East of the right bank of Buchanan Creek; that portion of 17 lying East of the right bank of Buchanan Creek; that portion of 20 lying East of the right bank of Buchanan Creek; 21; 22; 23; 24; 25; 26; 27; 28; that portion of 29 lying East of the right bank of Buchanan Creek; that portion of 30 lying East of the right bank of Buchanan Creek; that portion of 31 lying East of the right bank of Buchanan Creek; 32; 33; 34; 35; and 36

Pursuant to:  
U-08-019(4)

EFFECTIVE: August 13, 2008

ISSUED BY: DOYON UTILITIES, LLC

BY:

Tim Wallis

Title: Vice President

CANCELING

RECEIVED

APR 02 2008

STATE OF ALASKA  
REGULATORY COMMISSION OF ALASKADOYON UTILITIES, LLC - ELECTRIC - FWA  
SERVICE AREASERVICE AREA DESCRIPTION (continued)  
DONNELLY TRAINING AREA

T12S R5E	Sections:	All sections 1 - 36
T12S R6E	Sections:	All sections 1 - 36
T12S R7E	Sections:	All sections 1 - 36
T12S R8E	Sections:	All sections 1 - 36
T12S R9E	Sections:	All sections 1 - 36
T12S R10E	Sections:	1; 2; W1/2 of 4; 5; 6; 7; 8; W1/2 of 9; 11; 12; 13; W1/2 of 16; SE1/4 of 16; 17; 18; 19; 20; 21; W1/2 of 22; 24; 25; that portion of 26 lying East of the East right-of-way of Richardson Highway; W1/2 of 27; 28; 29; 30; 31; 32; 33; W1/2 of 34; that portion of 35 lying East of the East right-of-way of Richardson Highway; and 36
T12S R11E	Sections:	That portion of 1 lying West of the left bank of Granite Creek; 2; 3; 4; 5; 6; 7; 8; 9; 10; that portion of 11 lying West of the left bank of Granite Creek; that portion of 12 lying West of the left bank of Granite Creek; that portion of 14 lying West of the left bank of Granite Creek; 15; 16; 17; 18; 19; 20; 21; that portion of 22 lying West of the left bank of Granite Creek; that portion of 23 lying West of the left bank of Granite Creek; that portion of 26 lying West of the left bank of Granite Creek; that portion of 27 lying West of the left bank of Granite Creek; 28; 29; 30; 31; 32; that portion of 33 lying West of the left bank of Granite Creek; and that portion of 34 lying West of the left bank of Granite Creek

Pursuant to:  
U-08-019(4)

EFFECTIVE: August 13, 2008

ISSUED BY: DOYON UTILITIES, LLCBY: Tim Wallis  
Tim WallisTitle: Vice President

CANCELING

RECEIVED

APR 02 2008

DOYON UTILITIES, LLC – ELECTRIC - FWA  
SERVICE AREA

STATE OF ALASKA  
REGULATORY COMMISSION OF ALASKA

SERVICE AREA DESCRIPTION (continued)  
DONNELLY TRAINING AREA

T12S R12E Sections: That portion of 5 lying West of the left bank of Granite Creek; and that portion of 6 lying West of the left bank of Granite Creek

T13S R4E Sections: 1; 2; 3; 4; 5; that portion of 6 lying East of the right bank of Buchanan Creek; that portion of 7 lying East of the right bank of Buchanan Creek and lying North of Boundary Line "D"; that portion of 8 lying North of Boundary Line "D"; that portion of 9 lying North of Boundary Line "D"; 10; 11; 12; that portion of 13 lying North of Boundary Line "D"; that portion of 14 lying North of Boundary Line "D"; that portion of 15 lying North of Boundary Line "D"; and that portion of 16 lying North of Boundary Line "D"

T13S R5E Sections: 1; 2; 3; 4; 5; 6; 7; 8; 9; 10; 11; 12; 13; 14; 15; 16; 17; that portion of 18 lying North of Boundary Line "D"; that portion of 19 lying North of Boundary Line "D"; that portion of 20 lying North of Boundary Line "D"; that portion of 21 lying North of Boundary Line "D"; that portion of 22 lying North of Boundary Line "D"; that portion of 23 lying North of Boundary Line "D"; 24; that portion of 25 lying North of Boundary Line "D"; and that portion of 26 lying North of Boundary Line "D"

T13S R6E Sections: 1; 2; 3; 4; 5; 6; 7; 8; 9; 10; 11; 12; 13; 14; 15; 16; 17; 18; 19; 20; 21; 22; 23; 24; 25; 26; 27; that portion of 28 lying North of Boundary Line "D"; that portion of 29 lying North of Boundary Line "D"; that portion of 30 lying North of Boundary Line "D"; that portion of 33 lying North of Boundary Line "D"; that portion of 34 lying North of Boundary Line "D"; that portion of 35 lying North of Boundary Line "D"; and that portion of 36 lying North of Boundary Line "D"

Pursuant to:  
U-08-019(4)

EFFECTIVE: August 13, 2008

ISSUED BY: DOYON UTILITIES, LLC

BY: Tim Wallis

Tim Wallis

Title: Vice President

CANCELING

RECEIVED

APR 02 2008

STATE OF ALASKA  
REGULATORY COMMISSION OF ALASKADOYON UTILITIES, LLC - ELECTRIC - FWA  
SERVICE AREASERVICE AREA DESCRIPTION (continued)  
DONNELLY TRAINING AREA

T13S R7E Sections: 1; 2; 3; 4; 5; 6; 7; 8; 9; 10; 11; 12; 13; 14; 15; 16; 17; 18; 19; 20; 21; 22; 23; 24; 25; 26; 27; 28; 29; 30; that portion of 31 lying North of Boundary Line "D"; 32; 33; 34; 35; and 36

T13S R8E Sections: All sections 1 - 36

T13S R9E Sections: All sections 1 - 36

T13S R10E Sections: 1; 2; 3; 4; 5; 6; 7; 8; 9; 10; 11; 12; 13; 14; 15; 16; 17; 18; 19; 20; 21; that portion of 22 lying West of the West right-of-way of Richardson Highway; that portion of 23 lying West of the West right-of-way of Richardson Highway; that portion of 27 lying West of the West right-of-way of Richardson Highway; that portion of 28 lying West of the West right-of-way of Richardson Highway; 29; 30; 31; that portion of 32 lying West of the West right-of-way of Richardson Highway; and that portion of 33 lying West of the West right-of-way of Richardson Highway

T13S R11E Sections: That portion of 3 lying West of the left bank of Granite Creek; 4; 5; 6; 7; 8; 9; that portion of 10 lying West of the left bank of Granite Creek; that portion of 15 lying West of the left bank of Granite Creek; 16; 17; and 18

T14S R7E Sections: 1; that portion of 2 lying North of Boundary Line "D"; that portion of 3 lying North of Boundary Line "D"; that portion of 4 lying North of Boundary Line "D"; that portion of 5 lying North of Boundary Line "D"; that portion of 6 lying North of Boundary Line "D"; that portion of 11 lying North of Boundary Line "D"; and that portion of 12 lying North of Boundary Line "D"

Pursuant to:  
U-08-019(4)

EFFECTIVE: August 13, 2008

ISSUED BY: DOYON UTILITIES, LLCBY: Tim Wallis

Tim Wallis

Title: Vice President

CANCELING

RECEIVED

APR 02 2008

DOYON UTILITIES, LLC - ELECTRIC - FWA  
SERVICE AREA

STATE OF ALASKA  
REGULATORY COMMISSION OF ALASKA

SERVICE AREA DESCRIPTION (continued)  
DONNELLY TRAINING AREA

T14S R8E Sections:

1; 2; 3; 4; 5; 6; that portion of 7 lying North of Boundary Line "D"; that portion of 8 lying North of Boundary Line "D"; that portion of 9 lying North of Boundary Line "D"; 10; 11; 12; that portion of 13 lying North of Boundary Line "D"; that portion of 14 lying North of Boundary Line "D"; that portion of 15 lying North of Boundary Line "D"; that portion of 16 lying North of Boundary Line "D"; that portion of 17 lying North of Boundary Line "D"; and that portion of 24 lying North of Boundary Line "D"

T14S R9E Sections:

1; 2; 3; 4; 5; 6; 7; 8; 9; 10; 11; 12; 13; 14; 15; 16; 17; 18; that portion of 19 lying North of Boundary Line "D"; that portion of 20 lying North of Boundary Line "D"; that portion of 21 lying North of Boundary Line "D"; that portion of 22 lying North of Boundary Line "D"; 23; 24; that portion of 25 lying North of Boundary Line "D"; that portion of 26 lying North of Boundary Line "D"; and that portion of 27 lying North of Boundary Line "D"

T14S R10E Sections:

That portion of 5 lying West of the West right-of-way of Richardson Highway; 6; that portion of 7 lying West of the West right-of-way of Richardson Highway; that portion of 8 lying West of the West right-of-way of Richardson Highway; that portion of 18 lying West of the West right-of-way of Richardson Highway; that portion of 19 lying West of the West right-of-way of Richardson Highway; and that portion of 30 lying West of the West right-of-way of Richardson Highway and lying North of Boundary Line "D"

(All of the above with reference to the Fairbanks Meridian)

Pursuant to:  
U-08-019(4)

EFFECTIVE: August 13, 2008

ISSUED BY: DOYON UTILITIES, LLC

BY: Tim Wallis

Tim Wallis

Title: Vice President

CANCELING

ORIGINAL

SHEET NO. 32

RECEIVED

JAN 02 2009

STATE OF ALASKA  
REGULATORY COMMISSION OF ALASKADOYON UTILITIES, LLC – ELECTRIC - FWA  
RULES & REGULATIONS

## 1. RULES &amp; REGULATIONS

## 1.1 Adoption

(a) This tariff has been filed with the Regulatory Commission of Alaska in accordance with Alaska Statute 42.05.361.

(b) This tariff shall apply to the United States Army, as the sole Customer of Doyon Utilities, LLC. No individual officer, agent, or employee of Doyon Utilities, LLC has the authority to waive, alter or amend these Rules and Regulations.

## 1.2 General

This tariff contains the rules and rates of Doyon Utilities, LLC, the "Utility" unless otherwise specified.

## 1.3 Means of Contacting the Utility

(a) The Utility maintains a business office at 714 Fourth Avenue, Suite 201, Fairbanks, Alaska 99701. The office is open for business Monday through Friday, 7:30 am to 4:00 pm with the exception of the following holidays: New Year's Day, President's Day, Memorial Day, Fourth of July, Labor Day, Veteran's Day, Thanksgiving, and Christmas. At this office the Customer may obtain service and information, and inspect the Utility's tariff. Information is also available on the Utility's website [www.doyonutilities.com](http://www.doyonutilities.com). C

(b) The Utility's 24 hour emergency telephone number is: 907-455-1539 C

(c) The Utility's business office telephone number is: 907-455-1500

## PURSUANT TO:

TARIFF ADVICE NO: 2-726

EFFECTIVE: February 17, 2009

ISSUED BY: DOYON UTILITIES, LLCBY: Tim Wallis  
Tim WallisTitle: Vice President

CANCELING

SHEET NO.

RECEIVED

FEB 13 2008

STATE OF ALASKA  
REGULATORY COMMISSION OF ALASKA

DOYON UTILITIES, LLC - ELECTRIC - FWA

## RULES &amp; REGULATIONS

## 1.4 Definitions

The following terms wherever used in this tariff, have the following meaning unless otherwise clearly stated.

**Account:** The separate service and billing record established by the Utility for each separate military post to which it provides service. The account is identified by number, and contains information such as account information and any amounts due to/from the Customer.

**AMR:** *abbrev.* Automatic meter read, a device installed by the Utility that transmits an electronic radio signal for the purpose of obtaining a meter reading, which may be used to compute a Customer or facilities monthly usage or to provide the United States Army or its designee, with consumption information.

**Billing Dispute:** Any dispute or disagreement between the Customer and the Utility regarding the form or amount of a bill for service, the application or allocation of payments made by the Customer, or any other dispute or disagreement regarding the actual bill.

**Billing Period:** An interval of about one month pursuant to the Contract.

Pursuant to:  
U-08-019(4)

EFFECTIVE: August 13, 2008

ISSUED BY: DOYON UTILITIES, LLC

BY: Tim Wallis

Tim Wallis

Title: Vice President



CANCELING

SHEET NO.

RECEIVED

FEB 13 2008

STATE OF ALASKA  
REGULATORY COMMISSION OF ALASKA

DOYON UTILITIES, LLC – ELECTRIC - FWA  
RULES & REGULATIONS

1.4 Definitions (continued)

**CIAC:** *abbrev.* Contribution-In-Aid-of-Construction, any amount of money, services, or property received by the Utility from any person or governmental agency that is provided at no cost to the Utility. Any amounts received by the Utility as CIAC from the Customer will be treated according to the Contract.

**Customer:** The United States Government, the United States Army.

**Customer's Installation:** In general, all pipes, utilization equipment and apparatus of any kind or nature on Customer's side of the Point of Demarcation.

**Commodity:** Electricity.

**Contract:** The "Contract" is Contract #SP0600-07-C-8263 between the United States Government, as Customer, and Doyon Utilities, LLC, as the Utility. The Contract is dated September 28, 2007, with a notice to proceed date of November 1, 2007.

**COR:** *abbrev.* Contracting Officer Representative assists the Contracting Officer in the administration of Department of Defense Contract awards.

Pursuant to:  
U-08-019(4)

EFFECTIVE: August 13, 2008

ISSUED BY: DOYON UTILITIES, LLC

BY: Tim Wallis  
Tim Wallis

Title: Vice President

CANCELING

SHEET NO.

RECEIVED

FEB 13 2008

STATE OF ALASKA  
REGULATORY COMMISSION OF ALASKADOYON UTILITIES, LLC – ELECTRIC - FWA  
RULES & REGULATIONS

## 1.4 Definitions (continued)

**Delinquent:** Payment has not been received by the Utility within 40 days from the date the bill is rendered.

**Demand:** The amount, load, or quantity of the Commodity used or to be used at a Service Location.

**DESC:** *abbrev.* Defense Energy Support Center is the contracting agency for the Department of Defense.

**Interruptible Service:** The supply of the Commodity to the Customer may be interrupted by the Utility only for emergencies, required system maintenance, upon supply interruptions in the Customer supplied fuel or Commodity source, or as provided in the Contract.

**KO:** *abbrev.* Contracting Officer is the Defense Energy Support Center representative who awards and administers Department of Defense Contracts.

**Main Meter:** The meter(s) that measures the electricity being supplied by the Customer's supplier as that electricity enters the Utility's distribution system.

**Meter Tampering:** The illegal act of damaging, bypassing, removing, or altering of a meter, automatic meter reading device, or any other Utility owned facility or equipment used to measure the Commodity.

**Month:** An interval of approximately 30 days between successive utility service billing dates.

**Notice to the Customer:** Unless otherwise directed in writing, Notice to the Customer shall be given to the KO.

**Occupant:** The person(s) or entity occupying a Service Location. Unless notified to the contrary in writing by the Customer, an Occupant is presumed to occupy the Service Location with the express consent of the Customer and is presumed to have the authority to grant access to the Service Location.

Pursuant to:  
U-08-019(4)

EFFECTIVE: August 13, 2008

ISSUED BY: DOYON UTILITIES, LLC

BY: Tim Wallis

Tim Wallis

Title: Vice President

RCA NO.

726

ORIGINAL

SHEET NO. 36

CANCELING

SHEET NO.

RECEIVED

FEB 13 2008

STATE OF ALASKA  
REGULATORY COMMISSION OF ALASKADOYON UTILITIES, LLC – ELECTRIC - FWA  
RULES & REGULATIONS

## 1.4 Definitions (continued)

**Past Due:** Payment that has not been received by the Utility within 25 days from the date the bill is rendered.

**Point of Demarcation (Present Demarcation Point):** Purchased electric power for Fort Wainwright (FWA) is supplied by Golden Valley Electric Association (GVEA) through a GVEA owned 69kV/12.47kV transformer. The point of demarcation is defined as the point where FWA takes electrical power from the supplier and is the load side of the 12.47 kV bushings on the GVEA owned 69kV/12.47kV transformer.

**Point of Demarcation (Future Demarcation Point):** Doyon Utilities (DU) is constructing a new 138 kV transmission line and a new 138 kV/12.47 kV substation to serve the Fort Wainwright load. This project will terminate at the existing Golden Valley Electric Association (GVEA) 138kV and 69kV Transmission Substation, located on Fort Wainwright. When this substation and transmission line is completed, anticipated to be in the third quarter of 2009, the Demarcation Point will change. The new Demarcation point will be the first string of insulators, on the first dead end structure, leaving the (GVEA) owned Fort Wainwright Transmission substation.

Pursuant to:  
U-08-019(4)

EFFECTIVE: August 13, 2008

ISSUED BY: Tim Wallis DOYON UTILITIES, LLCBY: Tim Wallis

Tim Wallis

Title: Vice President

CANCELING

SHEET NO.

RECEIVED

FEB 13 2008

DOYON UTILITIES, LLC – ELECTRIC - FWA  
RULES AND REGULATIONS

STATE OF ALASKA  
REGULATORY COMMISSION OF ALASKA

1.4 Definitions (continued)

**RCA:** *abbrev.* Regulatory Commission of Alaska.

**RCC:** *abbrev.* Regulatory Cost Charge, a surcharge imposed by the RCA which is applied by the Utility to all regulated Customer billings to pay a share of the RCA budget.

**Rendered Bill:** A bill for service that has been issued to a Customer; unless personally delivered by the Utility, a bill is rendered on the date it is postmarked.

**Service:** The furnishing of the Commodity to a given Service Location.

**Service Connection/Service Line:** Utility's wires, lines, facilities and equipment (including any regulation or metering devices) for delivering the Commodity to the Customer from the Utility's electrical distribution system. The Service Connection terminates at the Point of Demarcation. The terms "Service Connection" and "Service Line" are synonymous.

**Service Dispute:** Any dispute or disagreement between the Customer and the Utility regarding quality of service, the lack of service, interruption of service, or any other dispute regarding the Utility's performance that is not a Billing Dispute.

**Service Location:** The structure, building, premises, or other physical facility receiving the benefit of Utility service from the Service Connection. Unless notified to the contrary in writing by the Customer, an Occupant is presumed to occupy the Service Location with the express consent of the Customer and is presumed to have the authority to grant access to the Service Location.

1 Pursuant to:  
U-08-019(4)

EFFECTIVE: August 13, 2008

ISSUED BY: DOYON UTILITIES, LLC

BY:   
Tim Wallis

Title: Vice President

CANCELING

SHEET NO.

RECEIVED

FEB 13 2008

DOYON UTILITIES, LLC - ELECTRIC - FWA

STATE OF ALASKA  
REGULATORY COMMISSION OF ALASKA

RULES AND REGULATIONS

## 1.4 Definitions (continued)

**Service Location Information Sheet:** For a Service Location, the Customer may provide the Utility with a Service Location Information Sheet, providing contact information for the Occupant, authorized representatives of the Customer with respect to the Service Location, which Customer representative is to receive notice, security restrictions, demand, and other pertinent information regarding the Service Location. If a Service Location Information Sheet is provided by the Customer to the Utility, the Utility may reasonably rely upon the information on the sheet. An example of the form, which may be changed by the Utility from time to time, is attached for informational purposes.

**Shall:** Means "must" and makes the action referred to mandatory.

**Temporary Service:** Temporary service, as herein considered, refers to service of a temporary, non-permanent nature; the Utility will furnish temporary service as outlined in the Contract.

**Utility:** Shall mean Doyon Utilities, LLC, or its duly appointed representative, sometimes referred to as the Utility.

Pursuant to:  
U-08-019(4)

EFFECTIVE: August 13, 2008

ISSUED BY:                     Doyon Utilities, LLC                    

BY:                     *Tim Wallis*                      
Tim Wallis

Title: Vice President

CANCELING

SHEET NO.

RECEIVED

FEB 13 2008

STATE OF ALASKA  
REGULATORY COMMISSION OF ALASKA

DOYON UTILITIES, LLC - ELECTRIC - FWA

NATURE OF SERVICE

## 2. NATURE OF SERVICE

## 2.1 Electricity

The Utility distributes 60 cycle alternating current, either single or three phase, at available standard voltages. Voltage, frequency and wave form are regulated to conform to the standard practices of the industry. Variations in these standards resulting from any electricity supplied by, or at the direction of, the Customer, are not the responsibility of the Utility.

## 2.2 Distribution

The Utility constructs, owns, operates, and maintains the distribution lines for conveyance of the Commodity to the Customer. Responsibility for design, construction, operation and maintenance and removal of Utility's lines and other facilities shall rest with the Utility. The Utility will distribute the Commodity. In the event the supply of the Commodity is insufficient to meet all the needs of all Service Locations within the service territory, the Customer shall provide the Utility with a list of the priority of the Service Locations. In the absence of a list, the Utility may, in its discretion and until instructed otherwise by the Customer, determine the priority of supply to Service Locations at the Point of Demarcation.

## 2.3 Special Contracts

The Utility has no special Contracts in force at this time.

Pursuant to:  
U-08-019(4)

EFFECTIVE: August 13, 2008

ISSUED BY: DOYON UTILITIES, LLC

BY: Tim Wallis  
Tim Wallis

Title: Vice President

CANCELING

SHEET NO.

RECEIVED

FEB 13 2008

STATE OF ALASKA  
REGULATORY COMMISSION OF ALASKA

DOYON UTILITIES, LLC - ELECTRIC - FWA

SERVICE FEES

## 3. SERVICE FEES

## 3.1 Responsibility for Payment

The Customer is obligated to pay for such service in accordance with the appropriate rate schedules.

## 3.2 Disconnect and Reconnect Charges

Services are rendered under a Contract. There are no disconnect or reconnect charges for permanent service. Temporary service connections and disconnections are addressed in Section 4.10.

## 3.3 Monthly Billing

The Utility will bill monthly for services rendered, pursuant to the Contract.

Pursuant to:  
U-08-019(4)

EFFECTIVE: August 13, 2008

ISSUED BY: DOYON UTILITIES, LLCBY: Tim Wallis

Tim Wallis

Title: Vice President

CANCELING

SHEET NO.

RECEIVED

FEB 13 2008

STATE OF ALASKA  
REGULATORY COMMISSION OF ALASKADOYON UTILITIES, LLC - ELECTRIC - FWA  
SERVICE FEES

## 3.4 Billing/Service Disputes

(a) Billing Disputes: The Customer shall currently pay all undisputed charges and in the event of a dispute shall promptly request a billing adjustment of any disputed amount. The request may be by telephone but shall be followed with a written request. The Utility shall respond to the substance of each Billing Dispute or other Customer correspondence within 10 working days of its receipt. If the Utility does not resolve a complaint to the Customer's satisfaction, the Customer may appeal the Utility's action (or inaction) to the RCA at the following address:

Regulatory Commission of Alaska  
701 West 8<sup>th</sup> Avenue, Suite 300  
Anchorage, Alaska 99501  
907-276-6222 or 1-800-390-2782.

(b) The Customer shall file appeals to the RCA with the Utility being provided a copy of the appeal at the following address:

Doyon Utilities, LLC  
PO Box 74040  
Fairbanks, AK 99707  
907-455-1500

(c) A Customer may dispute an item on the Utility's bill and withhold payment of the disputed portion only until the dispute has been resolved. When a Billing Dispute has been resolved in the Customer's favor, in whole or in part, the Utility shall promptly correct the Account, including adjustment of any interest. Billing Dispute appeals denied by the RCA shall be paid in full or payment arrangements satisfactory to the Utility made within 15 working days of receipt of the RCA decision.

Pursuant to:  
U-08-019(4)

EFFECTIVE: August 13, 2008

ISSUED BY: 4 DOYON UTILITIES, LLC

BY: Tim Wallis  
Tim Wallis

Title: Vice President



CANCELING

SHEET NO.

RECEIVED

FEB 13 2008

STATE OF ALASKA  
REGULATORY COMMISSION OF ALASKA

DOYON UTILITIES, LLC - ELECTRIC - FWA

SERVICE FEES

## 3.4 Billing/Service Disputes (continued)

(d) Service Disputes: In the event the Customer has a Service Dispute, the Customer shall promptly notify the Utility. The notification may be by telephone, but if not immediately resolved to the Customer's satisfaction, the Customer shall notify the Utility in writing and, if circumstances require an immediate response, the Customer shall so state. If the Utility does not resolve a Service Dispute to the Customer's satisfaction, the Customer may refer the matter to the RCA at the address above.

## 3.5 Authority with Respect to Billing/Service Disputes

Unless notified otherwise in writing by DESC, it is presumed the KO has the authority to resolve Billing and Service Disputes on behalf of the Customer.

## 3.6 Past Due Accounts and Delinquent Accounts

Past due accounts shall be charged interest in the manner specified in the Contract. An account is past due if not paid within 25 days after the date the bill is rendered. Interest will commence on the 26th day. A bill will be considered delinquent if not paid within 40 days after the date rendered.

Pursuant to:  
U-08-019(4)

EFFECTIVE: August 13, 2008

ISSUED BY: Tim Wallis Doyon Utilities, LLC

BY: Tim Wallis

Tim Wallis

Title: Vice President

CANCELING

SHEET NO.

RECEIVED

FEB 13 2008

STATE OF ALASKA  
REGULATORY COMMISSION OF ALASKA

DOYON UTILITIES, LLC - ELECTRIC - FWA

SERVICE FEES

## 3.7 Physical Disconnection from Utility Service

(a) Upon Customer's Request: Customer shall provide the Utility reasonable advance notice of the Customer's intent to have the Utility physically disconnect service to a Service Location. Unless otherwise directed in writing by the DESC, it is presumed the KO has the authority to authorize a disconnection on behalf of the Customer.

(b) Utility Disconnection Without Notice: The Utility may disconnect service to a facility without advance written notice if an immediate hazard exists which threatens the safety or health of the Customer, the general population, or the Utility's personnel or facilities and which requires disconnection. In the event the Utility disconnects without notice the Utility shall immediately notify the Occupant and the Customer. If the disconnection results in a danger of freezing, the Utility shall also immediately notify the Customer's maintenance contractor.

(c) Utility Disconnection with Notice: The Utility will commence disconnection procedures with reasonable notice for any of the following reasons.

(1) Disconnection is required in order for the Utility to comply with an order or regulation of a governmental agency with proper jurisdiction.

(2) Where there is any installation which, in the opinion of the Utility, is potentially unsafe, which threatens the safety or health of the Customer, the general population, or to the operation of the Utility's system or its service to other facilities but which does not constitute an immediate hazard requiring disconnection without notice.

(d) Required Notice: The notice required under this Disconnection with Notice provision is reasonable notice and depends upon the individual circumstances or the requirements of any governmental agency.

Pursuant to:  
U-08-019(4)

EFFECTIVE: August 13, 2008

ISSUED BY: DOYON UTILITIES, LLC

BY: Tim Wallis

Tim Wallis

Title: Vice President

CANCELING

SHEET NO.

RECEIVED

FEB 13 2008

STATE OF ALASKA  
REGULATORY COMMISSION OF ALASKADOYON UTILITIES, LLC - ELECTRIC - FWA  
SERVICE FEES

## 3.7 Physical Disconnection from the Utility Main (continued)

## (e) General Policy for Notice of Disconnection

(1) This section does not apply to Service Locations being disconnected without notice or where the Customer has requested disconnection.

(2) At least 15 days before the scheduled date of disconnection, the Utility will mail or deliver to the Customer a written notice of intent to disconnect service. The Utility will simultaneously forward a copy of the disconnection notice to any third party or Occupant designated by the Customer on a Service Location Information Sheet.

(3) Not less than three working days prior to disconnection the Utility will make reasonable attempts to contact the Customer by telephone or by visit of an authorized Utility representative to the Service Location about to be disconnected. If by telephone, the Utility will keep records of all attempted and completed telephone contacts showing at least the time, the person making the attempt, and the outcome. If by visit to the Service Location, the Utility's authorized representative will hand-deliver a "Disconnect Notice" to the Occupant, or if no personal contact is possible, leave the notice in a prominent place. The Disconnect Notice or completed telephone call will provide the Customer with all information required to allow the Customer to understand the reason and nature of the disconnection and contact information for the Utility.

Pursuant to:  
U-08-019(4)

EFFECTIVE: August 13, 2008

ISSUED BY: Tim Wallis Doyon Utilities, LLCBY: Tim Wallis

Tim Wallis

Title: Vice President

CANCELING

SHEET NO.

RECEIVED

FEB 13 2008

STATE OF ALASKA  
REGULATORY COMMISSION OF ALASKA

DOYON UTILITIES, LLC - ELECTRIC - FWA  
SERVICE FEES

3.7 Physical Disconnection from Utility Service (continued)

(4) If the Utility has been informed that a Service Location is a residence occupied by a person seriously ill, elderly, handicapped, or dependent on life support systems, the Utility shall provide at least 30 days notice before the scheduled date of disconnection unless circumstances otherwise dictate in which case the Utility and the Customer shall agree upon a disconnection schedule or alternative resolution to disconnection.

(5) If for any reason the Customer disagrees the Service Location should be disconnected the Customer shall promptly notify the Utility. Receipt by the Utility of a statement from the Customer or from an Occupant disagreeing with the disconnection will, until determined otherwise, be construed as a Service Dispute and no disconnection will occur until the Service Dispute is resolved.

3.8 Restoration of Service

Unless otherwise agreed by the Customer and the Utility, in the event of disconnection under Section 3.7 (b) and (c), the Utility shall restore service within three working days after correction of the conditions that resulted in the disconnection.

3.9 Services Billed as Unit

All charges owed by the Customer under this tariff shall be billed as a unit on one statement, to one Account.

3.10 Regulatory Cost Charge

The Regulatory Cost Charge is a surcharge imposed by the RCA which is applied by the Utility to all regulated Customer billings to pay a share of the RCA budget. The RCC changes from time to time by RCA order and will be added to the Account as established by the RCA.

Pursuant to:  
U-08-019(4)

EFFECTIVE: August 13, 2008

ISSUED BY: DOYON UTILITIES, LLC

BY: Tim Wallis  
Tim Wallis

Title: Vice President

CANCELING

SHEET NO.

RECEIVED

FEB 13 2008

STATE OF ALASKA  
REGULATORY COMMISSION OF ALASKA

DOYON UTILITIES, LLC - ELECTRIC - FWA

APPLICATION TO PROVIDE SERVICE TO A SERVICE LOCATION

## 4. AGREEMENT TO PROVIDE SERVICE TO A SERVICE LOCATION

## 4.1 New Service Connection/Location (Properties not Connected to System as of August 15, 2008)

(a) The Customer will provide reasonable notice and appropriate and necessary information to the Utility regarding any or all new connections or new Service Locations (including Demand). Only the Customer may authorize new service connections. Unless otherwise instructed in writing by DESC, it is presumed the KO has the authority to authorize new Service Connections on behalf of the Customer. The Customer may, in requesting a new service connection, authorize and designate a third party (such as a contractor) to work with the Utility. The Utility will respond appropriately to such directive within a reasonable time.

(b) The Customer and the Utility will determine the appropriate physical location of new Service Connections and the meter location.

(c) No person shall construct any connection to the Utility's system without the written consent of the Utility and according to terms agreed upon by the Utility and the Customer. No new connections will be established except with express consent of the Customer.

(d) In the event a request for a new Service Connection or an increase in size or demand for an existing connection results in the potential for demand of the Commodity to exceed the supply, the Utility shall notify the Customer.

Pursuant to:  
U-08-019(4)

EFFECTIVE: August 13, 2008

ISSUED BY: Tim Wallis DOYON UTILITIES, LLCBY: Tim Wallis  
Tim WallisTitle: Vice President

CANCELING

SHEET NO.

RECEIVED

FEB 13 2008

STATE OF ALASKA  
REGULATORY COMMISSION OF ALASKA

DOYON UTILITIES, LLC – ELECTRIC - FWA

APPLICATION TO PROVIDE SERVICE TO A SERVICE LOCATION

## 4.2 Existing Connections

The Utility shall provide service to all connections existing as of August 15, 2008.

## 4.3 Provision of Utility Service / Agreement Terms and Conditions:

Except as otherwise provided in the Contract, the provision of utility service by the Utility to a new or existing Service Location constitutes an agreement between the Utility and the Customer on the following issues:

- (a) To pay for the service as provided in this Tariff and the Contract.
- (b) The rates for service may be changed in conformance with the Contract.
- (c) The Utility shall not be held responsible for any loss or damage by fire, flooding, or other causes resulting from defective fixtures or appliances in or on the Service Location not owned by the Utility.
- (d) The Utility shall not be liable for any injury, casualty, loss or damage resulting in any way from the supply or use of electricity at a Service Location unless the result of negligence of the Utility with respect to utility assets owned by the Utility.
- (e) The Utility will endeavor to supply a regular and uninterrupted supply of service, but in the event the service shall be interrupted or fail by reason of lack or supply, accident, or any other unavoidable cause, the Utility shall not be liable for damages resulting from such interruptions or failures, unless the result of the negligence of the Utility.
- (f) Nor shall such failure or interruption for any reasonable period of time be held to constitute a breach of contract on the part of the Utility.
- (g) All of the electric appliances at a Service Location on the downstream (Customer) side of the Point of Demarcation shall be installed and maintained in accordance with the applicable laws and rules of any governmental authority having jurisdiction, the manufacturer, and any applicable codes.

Pursuant to:  
U-08-019(4)

EFFECTIVE: August 13, 2008

ISSUED BY: DOYON UTILITIES, LLC

BY: Tim Wallis  
Tim Wallis

Title: Vice President

CANCELING

SHEET NO.

RECEIVED

FEB 13 2008

DOYON UTILITIES, LLC – ELECTRIC - FWA

APPLICATION TO PROVIDE SERVICE TO A SERVICE LOCATION

STATE OF ALASKA  
REGULATORY COMMISSION OF ALASKA

## 4.3 Provision of Utility Service / Agreement Terms and Conditions (continued)

(h) Service Line Maintenance Responsibility: Maintenance of the Service Line shall be the responsibility of the Utility up to the identified Point of Demarcation.

(i) Inspection by Utility Service Locations:

(1) A Customer or Occupant of the Customer's property shall permit properly identified Utility employees to enter the Service Locations at all reasonable hours for inspection, sampling, or testing. The Utility may inspect the Service Locations to determine compliance with the requirements of this tariff. The Utility may set up at the Service Location devices that are necessary for sampling, testing, inspecting, compliance monitoring, or metering.

(2) If reasonable access is restricted for whatever reason, or if the Customer or Occupant does not provide properly identified Utility employees reasonable access to the Service Location as required by this Rule at the time requested by the Utility, the Utility will notify the Customer's designated representative of the failure to allow access. In addition, the Utility may attempt to notify Occupants by telephone, or other means reasonably calculated to provide notice of a restriction on access.

(j) Illegal Use: No one, without first applying for service and receiving written approval from the Utility, will be allowed to make connections to the Utility's Service Lines or distribution facilities or to make alternations in any conduit, pipe, or other fitting connecting directly therewith.

Pursuant to:  
U-08-019(4)

August 13, 2008

EFFECTIVE:

ISSUED BY: DOYON UTILITIES, LLCBY: Tim Wallis

Tim Wallis

Title: Vice President

CANCELING

SHEET NO.

RECEIVED

FEB 13 2008

STATE OF ALASKA  
REGULATORY COMMISSION OF ALASKA

DOYON UTILITIES, LLC - ELECTRIC - FWA

APPLICATION TO PROVIDE SERVICE TO A SERVICE LOCATION

## 4.3 Provision of Utility Service / Agreement Terms and Conditions (continued)

(k) Meters: As provided in the Contract, the Utility will install meter(s) at Service Locations to measure Commodity consumption and shall be provided reasonable access to the Service Locations to perform the task.

(l) Emergency Repairs: Electricity may be temporarily shut off by the Utility at any time for emergency repairs, extensions, or other necessary purposes. The Utility shall give reasonable notice whenever feasible. In the event of a shut off under this section, if the shut off may cause loss or damage to Service Location or the Occupant, the Occupant or the Customer shall provide immediate written notice to the Utility and the Utility and Customer shall agree upon a schedule for the temporary shut off. In the absence of written notice, the Utility shall not be liable to the Customer or Occupant for any inconvenience, loss or damage which may be caused by shut off of the electrical supply under this section.

(m) Disconnect Outside Building: Each Service Location shall provide a separate disconnect outside the building or structure for which service is requested. The disconnect shall be located on the service line entering the building, ahead of any branch lines, where it is readily accessible in the event of emergency.

(n) Shut off of service by the Customer or Occupant: In the event, for whatever reason, the Customer or Occupant shuts off the supply of the Commodity to a Service Location, the Utility shall be immediately notified.

Pursuant to:  
U-08-019(4)

EFFECTIVE: August 13, 2008

ISSUED BY: DOYON UTILITIES, LLC

BY: Tim Wallis

Tim Wallis

Title: Vice President



CANCELING

SHEET NO.

RECEIVED

FEB 13 2008

STATE OF ALASKA  
REGULATORY COMMISSION OF ALASKA

DOYON UTILITIES, LLC - ELECTRIC - FWA

APPLICATION TO PROVIDE SERVICE TO A SERVICE LOCATION

## 4.4 Effective Date

All agreements provided for herein shall take effect from the date they are signed unless a different date is specified in the agreement.

## 4.5 Agreement Termination

All agreements provide for herein shall be binding until rescinded unless there is a period specified in the agreements.

## 4.6 Deposit Requirements

There are no deposit requirements.

Pursuant to:  
U-08-019(4)

EFFECTIVE: August 13, 2008

ISSUED BY: 4 DOYON UTILITIES, LLCBY: Tim Wallis

Tim Wallis

Title: Vice President

RCA NO.

ORIGINAL

SHEET NO. 51

CANCELING

SHEET NO.

DOYON UTILITIES, LLC - ELECTRIC - FWA

APPLICATION TO PROVIDE SERVICE TO A SERVICE LOCATION

RECEIVED

FEB 13 2008

STATE OF ALASKA  
REGULATORY COMMISSION OF ALASKA

## 4.7 Unsafe Apparatus

In the event the Utility suspects or believes any part of the Customer's Installation, appliances, or apparatus may be unsafe or if the utilization of electricity at a Service Location or proposed Service Location is restricted or prohibited by law or regulation, the Utility may refuse to provide service until the circumstances are remedied or the Utility receives written direction from the Customer to provide service. It is the Customer's responsibility to assure that its Installation and any fixture, appliance, or apparatus on the Customer's side of the Point of Demarcation are in good and safe condition and comply with all laws and regulations applicable thereto. The Utility does not assume the duty of inspecting the Customer's installation, appliances or apparatus, or any part thereof, and has no liability with respect to such fixture, appliance, or apparatus. In the event the Customer or an Occupant suspects or finds the electric service to be defective, the Customer or Occupant shall immediately notify the Utility to this effect.

## 4.8 Non-Warranty for Customer Equipment

Neither by inspection nor nonrejection, nor in any other way, does the Utility give any warranty, expressed or implied, as to the adequacy, safety, or other characteristics of any structures, equipment, wires, conduit, appliances, or devices owned, installed, or maintained by the Customer or Occupant, or at their direction or with their permission or for any structures, equipment, wires, conduit, appliances, or devices owned, installed, or maintained by third parties at the direction of, or with the permission of, the Customer or Occupant.

## 4.9 Non-Compliance with Utility's Rules

If Customer or Occupant should fail to comply with any provision of this Tariff or the Contract, the Utility will advise the Customer of such failure. The Customer and Utility shall attempt to agree upon an appropriate remedy within a reasonable time, but not greater than five (5) working days from the notice unless otherwise agreed by the Utility.

## 4.10 Temporary Connection

Costs of temporary connections will be reimbursed to the Utility pursuant to the Contract.

Pursuant to:  
U-08-019(4)

EFFECTIVE: August 13, 2008

ISSUED BY:                     Doyon Utilities, LLC                    BY:                     Tim Wallis                    

Tim Wallis

Title: Vice President

RCA NO.

ORIGINAL

SHEET NO. 52

CANCELING

SHEET NO.

DOYON UTILITIES, LLC - ELECTRIC - FWA

RECEIVED

FEB 13 2008

STATE OF ALASKA  
REGULATORY COMMISSION OF ALASKA

THIS PAGE INTENTIONALLY LEFT BLANK

Pursuant to:  
U-08-019(4)

EFFECTIVE: August 13, 2008

ISSUED BY: Tim Wallis Doyon Utilities, LLCBY: Tim Wallis

Tim Wallis

Title: Vice President

RECEIVED

FEB 13 2008

STATE OF ALASKA  
REGULATORY COMMISSION OF ALASKA

SHEET NO.

SHEET NO.

DOYON UTILITIES, LLC – ELECTRIC - FWA

POLICIES &amp; CONDITIONS OF SERVICE

## 5. POLICIES &amp; CONDITIONS OF SERVICE

## 5.1 Service Lines

(a) New Service Connections shall be installed in a manner consistent with the Utility's standard of design, quality of materials, and construction as shown in the Utility's Standards of Construction and Service Line Standards for such service.

(b) If a condition exists in a Service Line that adversely affects the quality of service or the Utility's mains or operations, the Utility will make the necessary repairs.

(c) If a problem occurs with a Service Line, the Customer or Occupant shall promptly call the Utility for response by utility operators.

(d) The Service Connection will at all times be and remain the sole property of the Utility. The Utility shall have sole control of the same.

## 5.2 Moving or Reconstruction of Utility Facilities

In the event it is necessary to move or relocate Service Lines, the moving or relocation shall be coordinated between the Customer and the Utility and the cost thereof agreed upon by Customer and the Utility pursuant to the Contract.

## 5.3 Notice for Locates

In accordance with Alaska Statutes 42.30.400, the Utility shall require two working days notice prior to any excavation near the Utility's facilities. The two working day notice is exclusive of Saturdays and Sundays. In the event of an emergency, any person requiring a locate shall notify the Utility of the emergency need for a locate.

Pursuant to:  
U-08-019(4)

EFFECTIVE: August 13, 2008

ISSUED BY: DOYON UTILITIES, LLCBY: Tim Wallis

Tim Wallis

Title: Vice President

CANCELING

SHEET NO.

RECEIVED

FEB 13 2008

STATE OF ALASKA  
REGULATORY COMMISSION OF ALASKADOYON UTILITIES, LLC - ELECTRIC - FWA  
POLICIES & CONDITIONS OF SERVICE

## 5.4 Metering

- (a) Meter Installation: Meters will be installed by the Utility in accordance with the Contract.
- (b) AMR devices are installed by the Utility. The AMR transponder, at the Service Location, transmits the meter read with an electronic radio signal.
- (c) The Utility will work with the Customer (or Occupant if directed by the Customer) to reach agreement as to the location of the meter so that it is readily and safely accessible to the Utility for reading, testing, and inspection and causes the least interference and inconvenience to the Customer/Occupant.
- (d) The Customer/Occupant is responsible at all times for the protection of the meter from any damage that may occur.
- (e) Tampering, damage or disabling any metering device shall be prohibited. All meters may be sealed by the Company, and no such seal shall be tampered with or broken except by a representative of the Utility appointed for that purpose. The Customer and/or Occupant shall exercise extreme care to prevent the meters, appliances, fixtures, etc., of the Utility at the Service Location from being damaged or destroyed, and shall refrain from interfering with the same, and, in the case any defect therein shall be discovered, the Customer/Occupant shall notify the Utility promptly.
- (f) Meter Standards: Meters provided by the Utility will conform to the specifications and tolerances established by the ANSI-C12 for meters.

Pursuant to:  
U-08-019(4)

EFFECTIVE:

August 13, 2008

ISSUED BY:                      DOYON UTILITIES, LLCBY:                     

Tim Wallis

Title: Vice President

RCA NO.

726

ORIGINAL

SHEET NO. 55

RECEIVED

CANCELING

FEB 13 2008

SHEET NO.

STATE OF ALASKA  
REGULATORY COMMISSION OF ALASKA

DOYON UTILITIES, LLC - ELECTRIC - FWA

POLICIES AND CONDITIONS OF SERVICE

## 5.5 Joint/Common Service Line Connections Prohibited

(a) Unless otherwise agreed between the Customer and the Utility, or unless otherwise directed in writing by the Customer, a Service Connection shall serve no more than one structure or facility.

(b) In the event the Customer and Utility agree to serve more than one structure or facility, the Customer and the Utility shall agree as to the number of locations and meters serving the multiple structures or facilities.

Pursuant to:  
U-08-019(4)

EFFECTIVE: August 13, 2008

ISSUED BY:                     Doyon Utilities, LLC                    BY:                     *Tim Wallis*                    

Tim Wallis

Title: Vice President

RCA NO.

ORIGINAL

SHEET NO. 56

CANCELING

SHEET NO.

DOYON UTILITIES, LLC - ELECTRIC - FWA

RECEIVED

FEB 13 2008

STATE OF ALASKA  
REGULATORY COMMISSION OF ALASKA

THIS PAGE INTENTIONALLY LEFT BLANK

Pursuant to:  
U-08-019(4)

EFFECTIVE: August 13, 2008

ISSUED BY: Tim Wallis Doyon Utilities, LLCBY: Tim Wallis

Tim Wallis

Title: Vice President

RCA NO.

726

ORIGINAL

SHEET NO. 57

CANCELING

SHEET NO.

DOYON UTILITIES, LLC - ELECTRIC - FWA

RECEIVED

FEB 13 2008

STATE OF ALASKA  
REGULATORY COMMISSION OF ALASKA

THIS PAGE INTENTIONALLY LEFT BLANK

Pursuant to:  
U-08-019(4)

EFFECTIVE: August 13, 2008

ISSUED BY: Tim Wallis Doyon Utilities, LLC

BY: Tim Wallis  
Tim Wallis

Title: Vice President



RCA NO. 726

ORIGINAL

SHEET NO. 58

CANCELING

SHEET NO.

DOYON UTILITIES, LLC - ELECTRIC - FWA

RECEIVED

FEB 13 2008

STATE OF ALASKA  
REGULATORY COMMISSION OF ALASKA

THIS PAGE INTENTIONALLY LEFT BLANK

Pursuant to:  
U-08-019(4)

August 13, 2008

EFFECTIVE:

ISSUED BY: Tim Wallis Doyon Utilities, LLC

BY: Tim Wallis  
Tim Wallis

Title: Vice President

RCA NO. 726

ORIGINAL

SHEET NO. 59

RECEIVED

CANCELING

FEB 13 2008

SHEET NO.

STATE OF ALASKA  
REGULATORY COMMISSION OF ALASKA

DOYON UTILITIES, LLC - ELECTRIC - FWA

THIS PAGE INTENTIONALLY LEFT BLANK

Pursuant to:  
U-08-019(4)

EFFECTIVE: August 13, 2008

ISSUED BY: Tim Wallis Doyon Utilities, LLC

BY: Tim Wallis  
Tim Wallis

Title: Vice President

CANCELING

SHEET NO.

RECEIVED

FEB 13 2008

STATE OF ALASKA  
REGULATORY COMMISSION OF ALASKA

DOYON UTILITIES, LLC - ELECTRIC - FWA

SERVICE LINE REQUIREMENTS

## 6. SERVICE LINE REQUIREMENTS

6.1 The Utility has prepared Service Line Standards, a current copy of which is available to the Customer at the Utility's office or on its website at [www.doyonutilities.com](http://www.doyonutilities.com). These standards are modified from time to time. When substantive revisions occur, the Utility will notify the Customer. These standards will be enforced for all Service Connections. It is the responsibility of the individual to ensure they have the most recent version of the Utility's Service Line Standards if such individual is installing a Service Line or any portion thereof at the express direction of the Customer.

## 6.2 Customer's Facilities

(a) The Utility reserves the right to inspect all construction by the Customer or its representative related to electrical service.

(b) No inspection by the Utility, or failure of it to object to the Customer's installation or construction, nor the fact that it made connection to the Customer's installation, will cause the Utility to become liable for any damage or injury resulting from any defective installation or construction by the Customer.

Pursuant to:  
U-08-019(4)

EFFECTIVE: August 13, 2008

ISSUED BY: DOYON UTILITIES, LLCBY: Tim Wallis

Tim Wallis

Title: Vice President

RCA NO. 726

ORIGINAL

SHEET NO. 61

RECEIVED

CANCELING

FEB 13 2008

SHEET NO.

DOYON UTILITIES, LLC - ELECTRIC - FWA

STATE OF ALASKA  
REGULATORY COMMISSION OF ALASKA

THIS PAGE INTENTIONALLY LEFT BLANK

Pursuant to:  
U-08-019(4)

EFFECTIVE: August 13, 2008

ISSUED BY:                     Doyon Utilities, LLC                    

BY:                     *Tim Wallis*                     Title: Vice President  
Tim Wallis

CANCELING

SHEET NO.

RECEIVED

FEB 13 2008

STATE OF ALASKA  
REGULATORY COMMISSION OF ALASKA

DOYON UTILITIES, LLC - ELECTRIC - FWA  
MAIN EXTENSION POLICY

7. MAIN EXTENSION POLICY

7.1 General

(a) The Customer will advise the Utility when service is required to new facilities and the Utility will determine if service can be provided through a Service Connection by way of existing distribution facilities or if additional distribution facilities are required.

(b) Easements and Right-of-Way: The Customer shall grant the Utility specific easements and rights-of-way necessary for a proper electrical Service Connection or main extensions to the Service Location up to and including the Point of Demarcation. All easements shall be sufficiently broad to allow the Utility reasonable physical access for maintenance and operations of the main, Service Line, and Meter. In the absence of a specific easement, and unless directed otherwise in writing by the Customer, the provision of service presumes an easement, reasonable in scope, to maintain and operate the Service Connection.

(c) Customer Construction: If the Customer requires that a third party be allowed to perform any portion of the work on a distribution facilities or Service Line, the third party shall comply with the Utility's written standards of performance, safety, inspection, insurance and bonding, which must be complied with prior to commencement and acceptance of any Customer authorized trenching and backfilling. These standards will be substantially equivalent to the Utility's standards for Utility installed facilities. Failure of a Customer, or the Customer's appointed agent, to comply with the standards as set forth by the Utility may result in additional charges by the Utility. The Utility is not obligated to accept or provide service through any facilities which do not meet its construction standards.

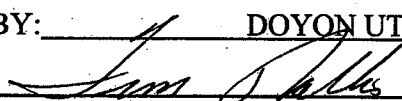
(d) If the Customer directs that new facilities that will become part of the Utility's responsibility either by CIAC, purchase, or otherwise be constructed by someone other than the Utility, the Customer shall notify the Utility in writing prior to construction and allow the Utility a reasonable opportunity to inspect the construction.

Pursuant to:  
U-08-019(4)

EFFECTIVE: August 13, 2008

ISSUED BY: DOYON UTILITIES, LLC

BY:



Tim Wallis

Title: Vice President

CANCELING

SHEET NO.

RECEIVED

FEB 13 2008

DOYON UTILITIES, LLC - ELECTRIC - FWA

RULE &amp; RATE CHANGES

STATE OF ALASKA  
REGULATORY COMMISSION OF ALASKA

## 8. RULE &amp; RATE CHANGES

Except as otherwise provided in the Contract, the Utility reserves the right at any time to alter, amend, change, or add to these rules, regulations, and conditions of service, or to substitute other rules and regulations, and to change rates, subject to the approval of the Regulatory Commission of Alaska, or other regulatory body having jurisdiction thereof. Any changes will be in accordance with the Contract.

However, prior to submitting any change for approval, the Utility shall provide the Customer with reasonable notice of the proposed change and an opportunity to comment. If the Customer and Utility agree on the change, the agreement shall be included in the request for approval.

Pursuant to:  
U-08-019(4)

EFFECTIVE: August 13, 2008

ISSUED BY: DOYON UTILITIES, LLCBY: Tim Wallis

Tim Wallis

Title: Vice President

CANCELING

3<sup>rd</sup> REVISION

SHEET NO. 64

RECEIVED

JUL 26 2010

STATE OF ALASKA  
REGULATORY COMMISSION OF ALASKADOYON UTILITIES, LLC -- ELECTRIC - FWA  
RULE & RATE CHANGES

## RATE SCHEDULE NUMBER 445

## APPLICABLE TO:

Fort Wainwright, Alaska, a United States Army military installation.

## RATES:

The monthly agreed upon inception flat rates set forth below are derived from the Contract to provide the electric utility services set forth in the Contract.

<u>Period of Service</u>	<u>Monthly Inception Rate</u>
August 2009 through July 2010	\$664,472
August 2010 through July 2011	\$636,676
August 2011 through July 2012	\$634,879
August 2012 through July 2013	\$613,906
August 2013 through July 2014	\$597,074
August 2014 through July 2015	\$582,117
August 2015 through July 2016	\$564,704
August 2016 through July 2017	\$544,233
August 2017 through July 2018	\$522,596
August 2018 through July 2019	\$516,370

The initial inception rates set forth above may be modified in accordance with the terms of the Contract by written amendment to the Contract, in which event revised tariff sheets will be filed and effective in accordance with the Contract, as amended.

## PURSUANT TO:

TARIFF ADVICE NO:


6-726

EFFECTIVE: June 22, 2010

ISSUED BY:

DOYON UTILITIES, LLC

BY:



Tim Wallis

Title: Vice President